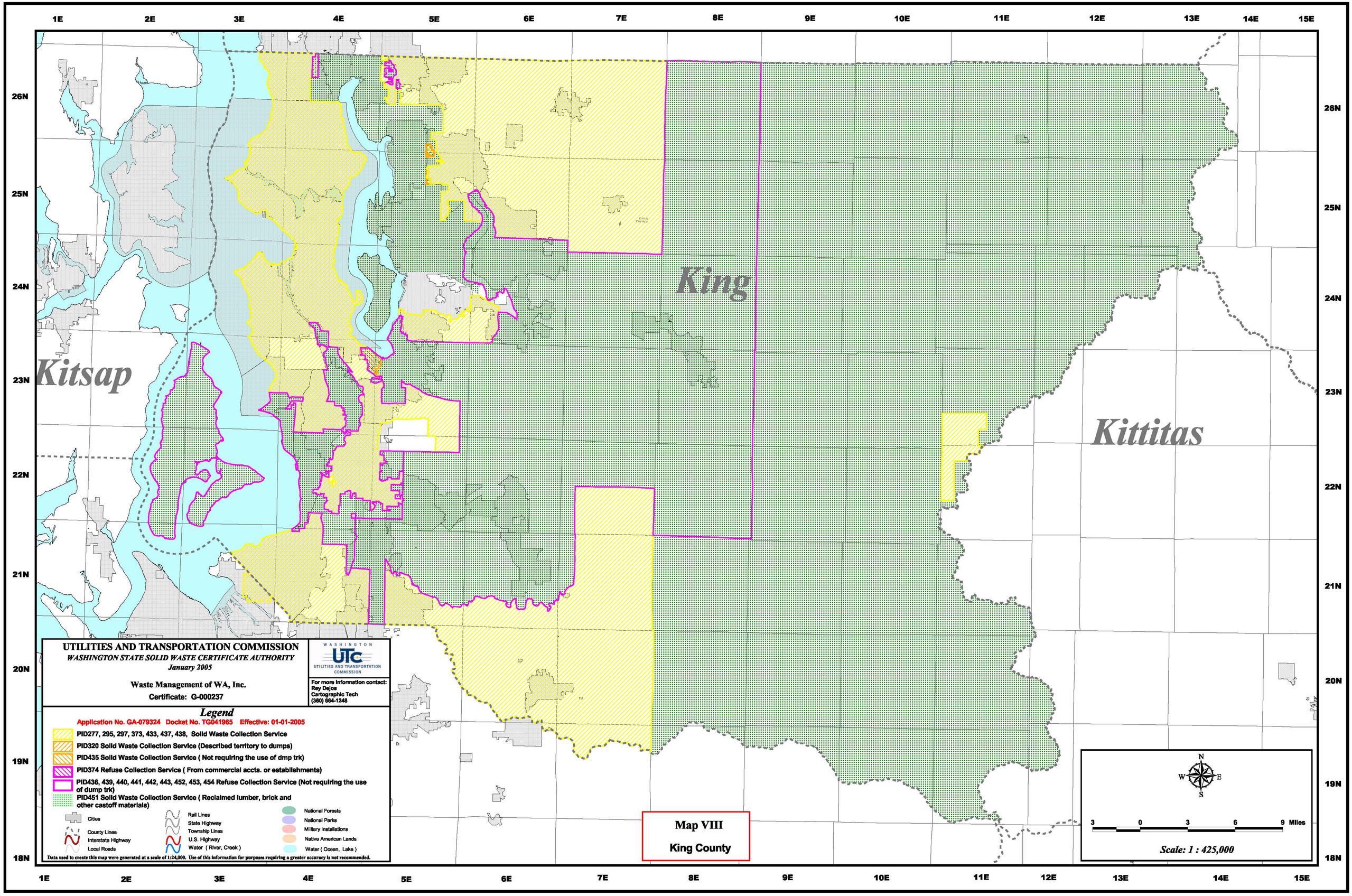
1E
2E
3E
4E
5E
6E
7E
8E
9E
10E
11E
12E
13E
14E
15E
26N
25N
24N
23N
22N
21N
20N
19N
18N
Kitsap
King
Kittitas
UTILITIES AND TRANSPORTATION COMMISSION
WASHINGTON STATE SOLID WASTE CERTIFICATE AUTHORITY
January 2005
Waste Management of WA, Inc.
Certificate: G-000237
WASHINGTON UTC UTILITIES AND TRANSPORTATION COMMISSION
For more information contact:
Rey Dejos
Cartographic Tech
(360) 664-1248
Legend
Application No. GA-079324 Docket No. TG041965 Effective: 01-01-2005
PID277, 295, 297, 373, 433, 437, 438, Solid Waste Collection Service
PID320 Solid Waste Collection Service (Described territory to dumps)
PID435 Solid Waste Collection Service (Not requiring the use of dmp trk)
PID374 Refuse Collection Service (From commercial accts. or establishments)
PID436, 439, 440, 441, 442, 443, 452, 453, 454 Refuse Collection Service (Not requiring the use of dump trk)
PID451 Solid Waste Collection Service (Reclaimed lumber, brick and other castoff materials)
Cities
County Lines
Interstate Highway
Local Roads
Rail Lines
State Highway
Township Lines
U.S. Highway
Water (River, Creek)
National Forests
National Parks
Military Installations
Native American Lands
Water (Ocean, Lake)
Data used to create this map were generated at a scale of 1:24,000. Use of this information for purposes requiring a greater accuracy is not recommended.
Map VIII
King County
N
W
E
S
3 0 3 6 9 Miles
Scale: 1 : 425,000

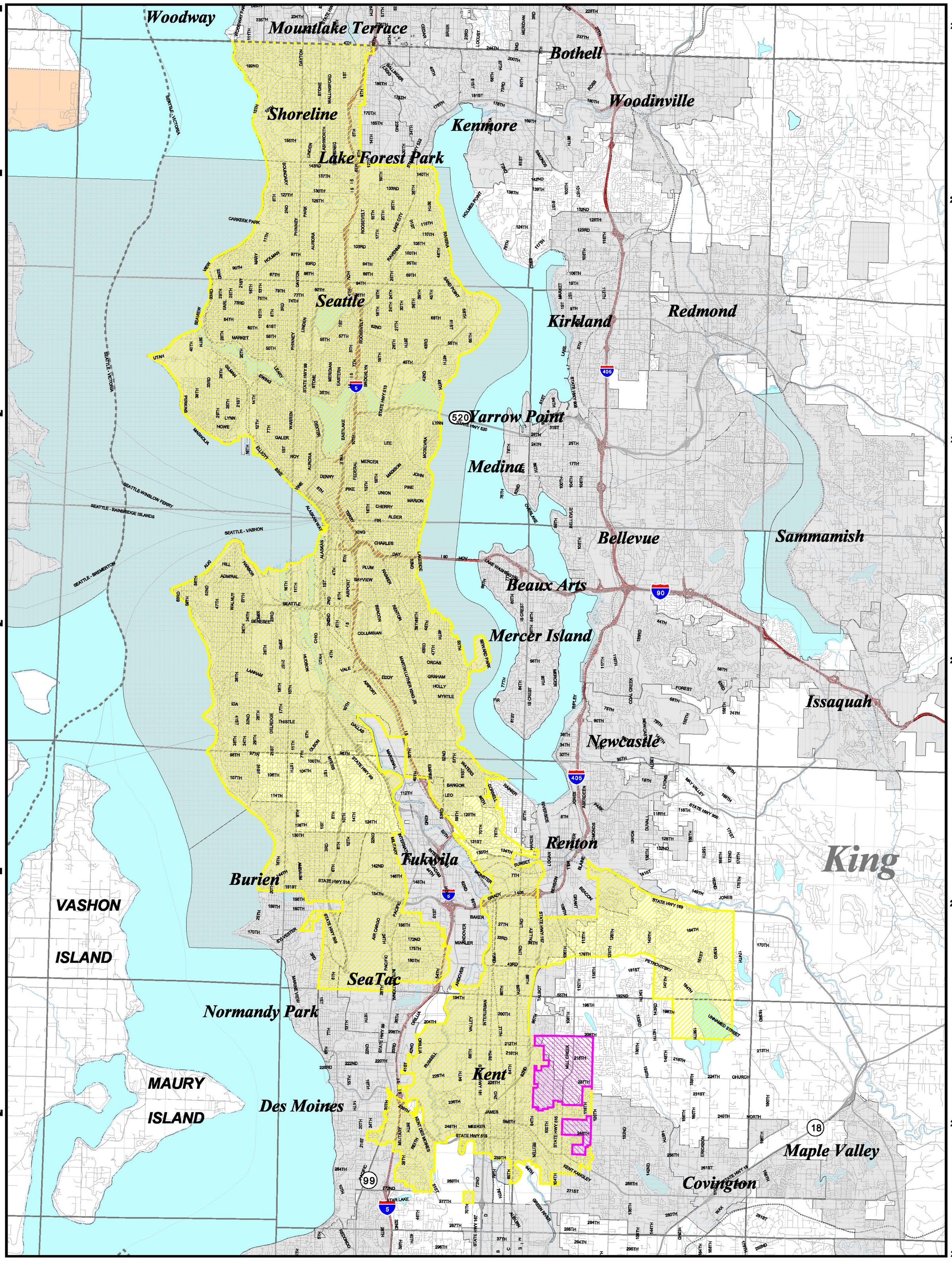

N
W E
S

1 0 1 2 3 Miles

Scale: 1 : 125,000

Map VIII - A

King County

UTILITIES AND TRANSPORTATION COMMISSION

WASHINGTON STATE SOLID WASTE CERTIFICATE AUTHORITY

January 2005

Waste Management of WA, Inc.

Certificate: G-000237

WASHINGTON UTC UTILITIES AND TRANSPORTATION COMMISSION

For more information contact:
Ray Dejos
Cartographic Tech
(360) 664-1248

Legend

Application No. GA-079324 Docket No. TG041965 Effective: 01-01-2005

PID437 Solid Waste Collection Service

PID441, 442 Refuse Collection Service (Not requiring the use of dump trk)

Cities
County Lines
Interstate Highway
Local Roads
Rail Lines
State Highway
Township Lines
U.S. Highway
Water (River, Creek)
National Forests
National Parks
Military Installations
Native American Lands
Water (Ocean, Lake)

Data used to create this map were generated at a scale of 1:24,000. Use of this information for purposes requiring a greater accuracy is not recommended.

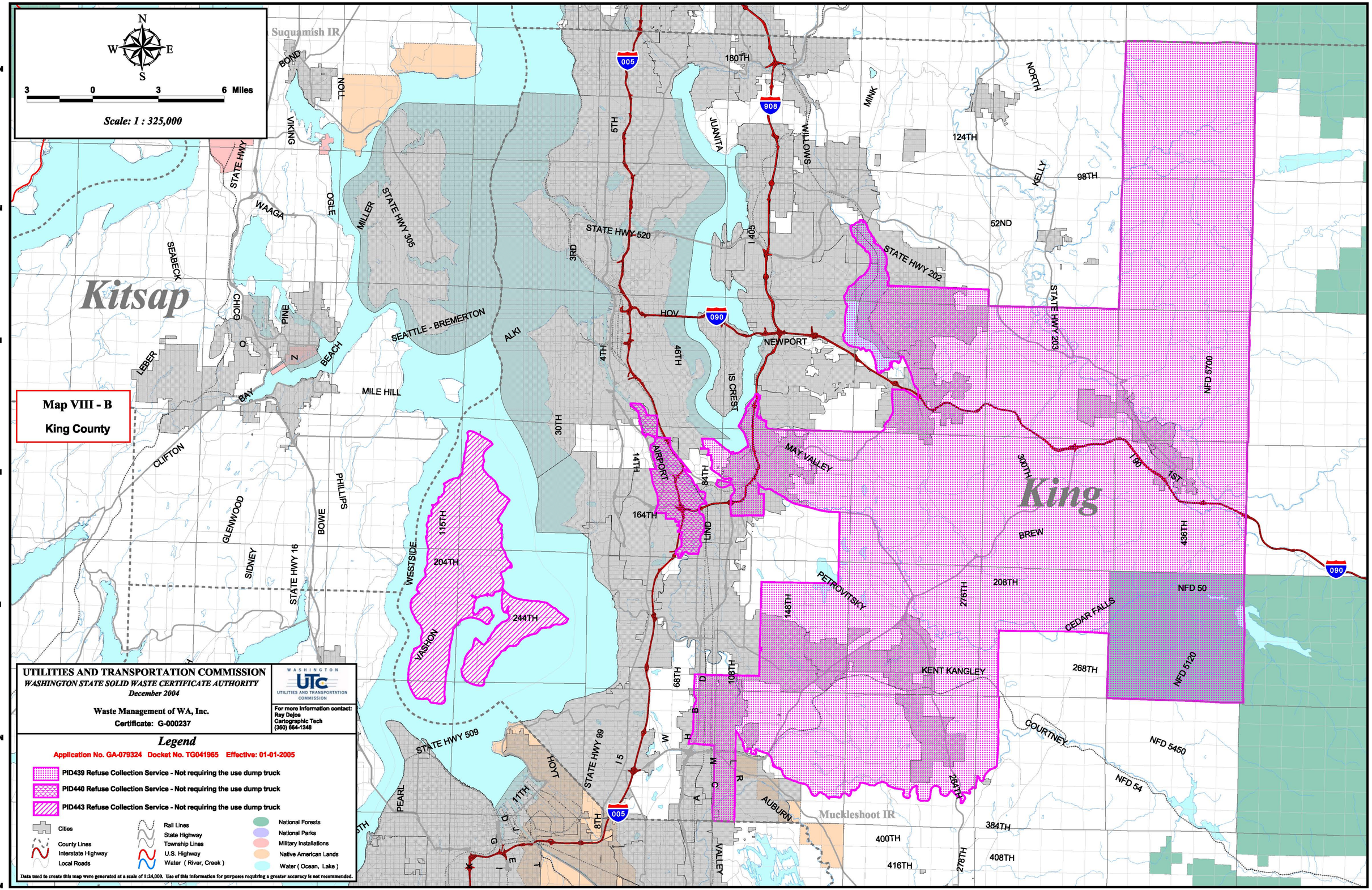

Map VIII - B
King County
Scale: 1 : 325,000
3 0 3 6 Miles
N
S
E
W
Kitsap
King
Suquamish IR
Muckleshoot IR
UTILITIES AND TRANSPORTATION COMMISSION
WASHINGTON STATE SOLID WASTE CERTIFICATE AUTHORITY
December 2004
Waste Management of WA, Inc.
Certificate: G-000237
WASHINGTON UTC UTILITIES AND TRANSPORTATION COMMISSION
For more information contact:
Rey Dejos
Cartographic Tech
(360) 664-1248
Legend
Application No. GA-079324 Docket No. TG041965 Effective: 01-01-2005
PID439 Refuse Collection Service - Not requiring the use dump truck
PID440 Refuse Collection Service - Not requiring the use dump truck
PID443 Refuse Collection Service - Not requiring the use dump truck
Cities
County Lines
Interstate Highway
Local Roads
Rail Lines
State Highway
Township Lines
U.S. Highway
Water (River, Creek)
National Forests
National Parks
Military Installations
Native American Lands
Water (Ocean, Lake)
Data used to create this map were generated at a scale of 1:24,000. Use of this information for purposes requiring a greater accuracy is not recommended.

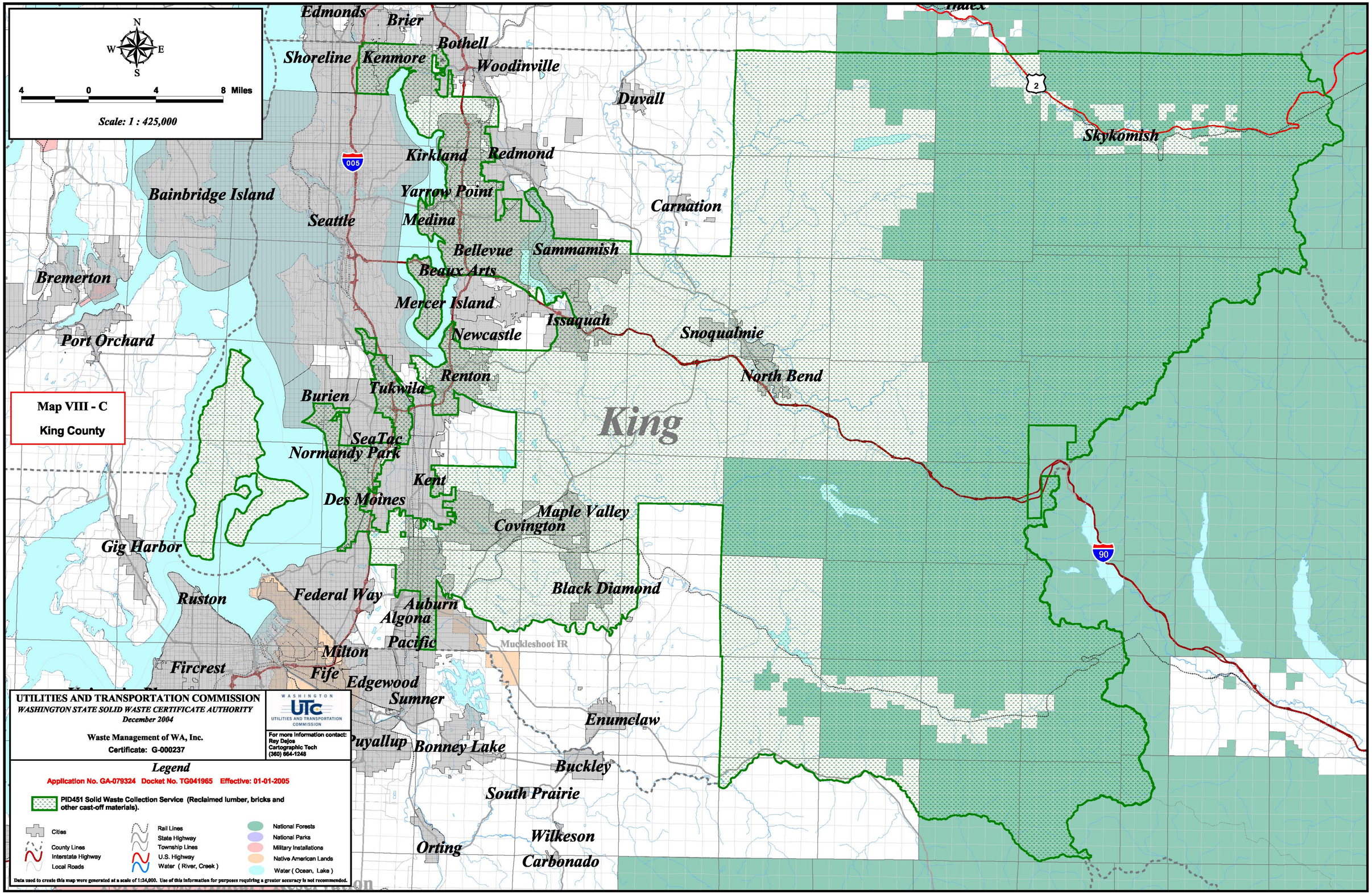
Scale: 1 : 425,000
4 0 4 8 Miles
Edmonds
Brier
Bothell
Shoreline
Kenmore
Woodinville
Duvall
Skykomish
Kirkland
Redmond
Bainbridge Island
Yarrow Point
Carnation
Seattle
Medina
Bellevue
Sammamish
Beaux Arts
Bremerton
Mercer Island
Issaquah
Newcastle
Snoqualmie
Port Orchard
Renton
North Bend
Burien
Tukwila
King
SeaTac
Normandy Park
Kent
Des Moines
Maple Valley
Covington
Gig Harbor
Black Diamond
Ruston
Federal Way
Auburn
Algona
Pacific
Muckleshoot IR
Milton
Fircrest
Fife
Edgewood
Sumner
Enumclaw
Puyallup
Bonney Lake
Buckley
South Prairie
Orting
Wilkeson
Carbonado
Map VIII - C
King County
UTILITIES AND TRANSPORTATION COMMISSION
WASHINGTON STATE SOLID WASTE CERTIFICATE AUTHORITY
December 2004
Waste Management of WA, Inc.
Certificate: G-000237
WASHINGTON UTC UTILITIES AND TRANSPORTATION COMMISSION
For more information contact:
Rey Dejos
Cartographic Tech
(360) 664-1248
Legend
Application No. GA-079324 Docket No. TG041965 Effective: 01-01-2005
PID451 Solid Waste Collection Service (Reclaimed lumber, bricks and other cast-off materials).
Cities
County Lines
Interstate Highway
Local Roads
Rail Lines
State Highway
Township Lines
U.S. Highway
Water (River, Creek)
National Forests
National Parks
Military Installations
Native American Lands
Water (Ocean, Lake)
Data used to create this map were generated at a scale of 1:24,000. Use of this information for purposes requiring a greater accuracy is not recommended.

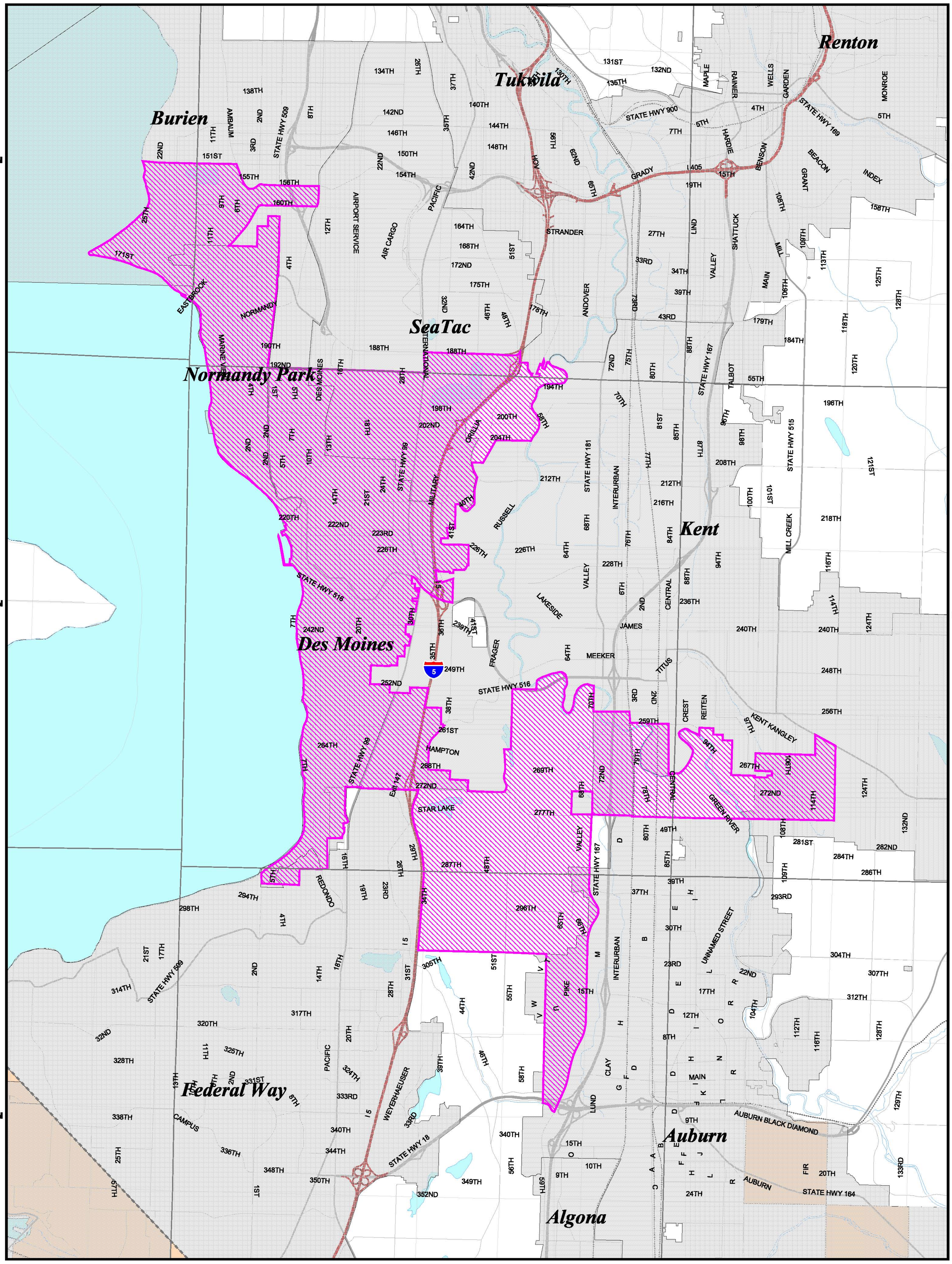

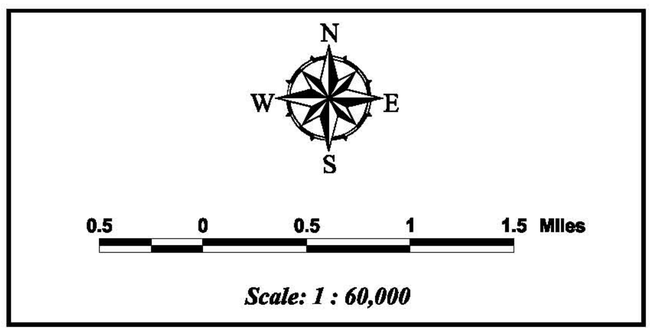

Map VIII - D

King County

UTILITIES AND TRANSPORTATION COMMISSION

WASHINGTON STATE SOLID WASTE CERTIFICATE AUTHORITY

January 2005

Waste Management of WA, Inc.

Certificate: G-000237

WASHINGTON UTC UTILITIES AND TRANSPORTATION COMMISSION

For more information contact:
Ray Dejos
Cartographic Tech
(360) 664-1248

Legend

Application No. GA-079324 Docket No. TG041965 Effective: 01-01-2005

PID436 Refuse Collection Service (Not requiring the use of dump truck)

Cities
County Lines
Interstate Highway
Local Roads
Rail Lines
State Highway
Township Lines
U.S. Highway
Water (River, Creek)
National Forests
National Parks
Military Installations
Native American Lands
Water (Ocean, Lake)

Data used to create this map were generated at a scale of 1:24,000. Use of this information for purposes requiring a greater accuracy is not recommended.

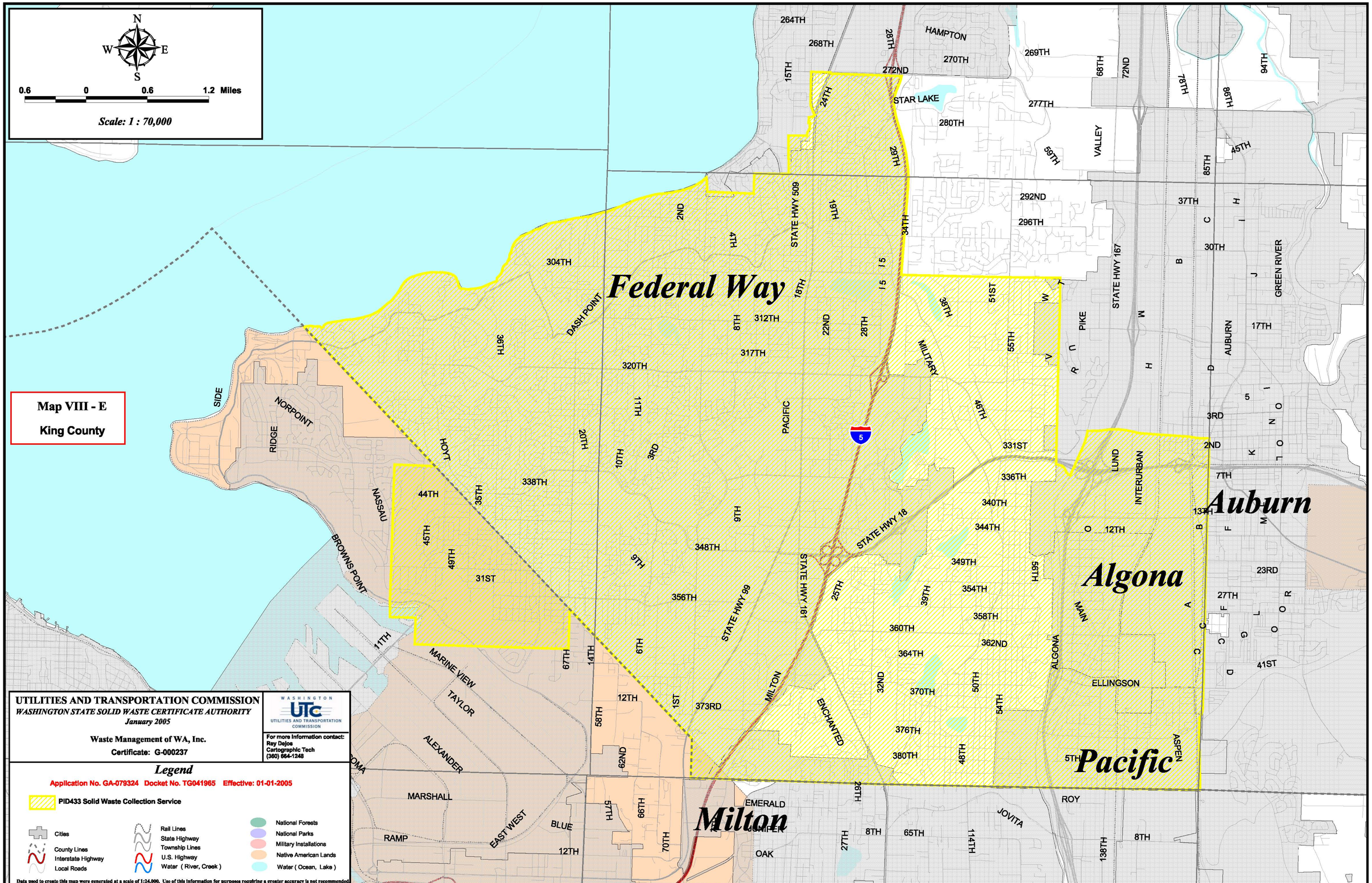
Map VIII - E
King County
N
W
E
S
0.6 0 0.6 1.2 Miles
Scale: 1 : 70,000
Federal Way
Auburn
Algona
Pacific
Milton
UTILITIES AND TRANSPORTATION COMMISSION
WASHINGTON STATE SOLID WASTE CERTIFICATE AUTHORITY
January 2005
Waste Management of WA, Inc.
Certificate: G-000237
WASHINGTON UTC UTILITIES AND TRANSPORTATION COMMISSION
For more information contact:
Rey Dejos
Cartographic Tech
(360) 664-1248
Legend
Application No. GA-079324 Docket No. TG041965 Effective: 01-01-2005
PID433 Solid Waste Collection Service
Cities
County Lines
Interstate Highway
Local Roads
Rail Lines
State Highway
Township Lines
U.S. Highway
Water (River, Creek)
National Forests
National Parks
Military Installations
Native American Lands
Water (Ocean, Lake)
Data used to create this map were generated at a scale of 1:24,000. Use of this information for purposes requiring a greater accuracy is not recommended.
3E
4E
5E
22N
21N
20N
264TH
268TH
HAMPTON
270TH
269TH
272ND
STAR LAKE
277TH
280TH
VALLEY
292ND
296TH
304TH
312TH
317TH
320TH
331ST
336TH
338TH
340TH
344TH
348TH
349TH
354TH
356TH
358TH
360TH
362ND
364TH
370TH
373RD
376TH
380TH
DASH POINT
STATE HWY 509
STATE HWY 167
STATE HWY 18
STATE HWY 99
STATE HWY 161
MILITARY
PACIFIC
MILTON
ENCHANTED
GREEN RIVER
AUBURN
PIKE
LUND
INTERURBAN
MAIN
ALGONA
ELLINGSON
ASPEN
ROY
JOVITA
EMERALD
JUNIPER
OAK
SIDE
NORPOINT
RIDGE
HOYT
NASSAU
BROWNS POINT
MARINE VIEW
TAYLOR
ALEXANDER
MARSHALL
EAST WEST
BLUE
RAMP

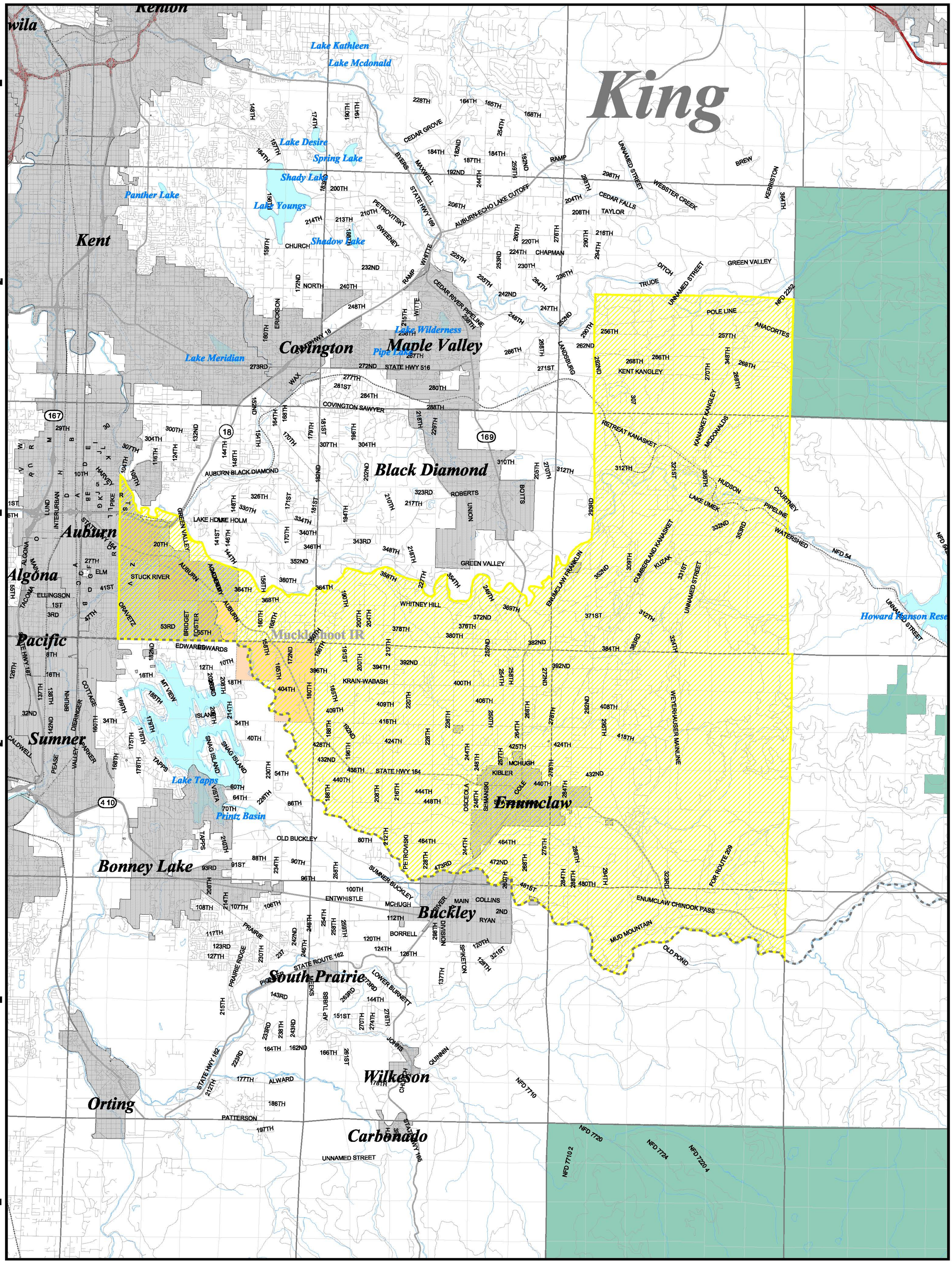

N
W E
S

0.8 0 0.8 1.6 2.4 3.2 Miles

Scale: 1 : 125,000

Map VIII - F

King County

UTILITIES AND TRANSPORTATION COMMISSION

WASHINGTON STATE SOLID WASTE CERTIFICATE AUTHORITY

January 2005

Waste Management of WA, Inc.

Certificate: G-000237

WASHINGTON UTC UTILITIES AND TRANSPORTATION COMMISSION

For more information contact:
Rey Dejos
Cartographic Tech
(360) 664-1248

Legend

Application No. GA-079324 Docket No. TG041965 Effective: 01-01-2005

PID295 Solid Waste Collection Service

Cities
County Lines
Interstate Highway
Local Roads
Rail Lines
State Highway
Township Lines
U.S. Highway
Water (River, Creek)
National Forests
National Parks
Military Installations
Native American Lands
Water (Ocean, Lake)

Data used to create this map were generated at a scale of 1:24,000. Use of this information for purposes requiring a greater accuracy is not recommended.

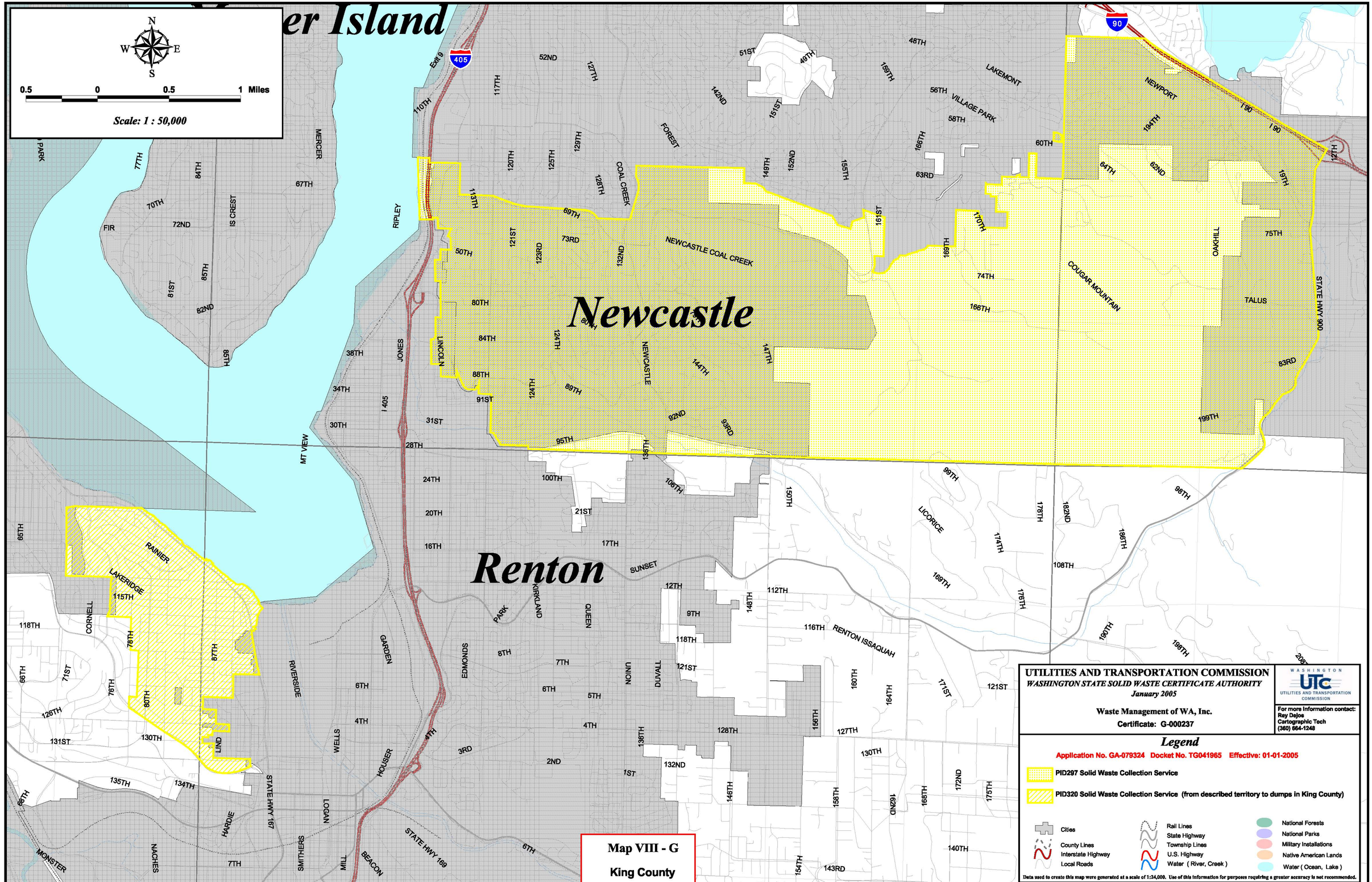
4E
5E
6E
24N
23N
N
W
E
S
0.5
0
0.5
1 Miles
Scale: 1 : 50,000
er Island
Newcastle
Renton
405
90
Map VIII - G
King County
UTILITIES AND TRANSPORTATION COMMISSION
WASHINGTON STATE SOLID WASTE CERTIFICATE AUTHORITY
January 2005
Waste Management of WA, Inc.
Certificate: G-000237
WASHINGTON
UTC
UTILITIES AND TRANSPORTATION COMMISSION
For more Information contact:
Ray Dejos
Cartographic Tech
(360) 664-1248
Legend
Application No. GA-079324 Docket No. TG041965 Effective: 01-01-2005
PID297 Solid Waste Collection Service
PID320 Solid Waste Collection Service (from described territory to dumps in King County)
Cities
County Lines
Interstate Highway
Local Roads
Rail Lines
State Highway
Township Lines
U.S. Highway
Water (River, Creek)
National Forests
National Parks
Military Installations
Native American Lands
Water (Ocean, Lake)
Data used to create this map were generated at a scale of 1:24,000. Use of this information for purposes requiring a greater accuracy is not recommended.

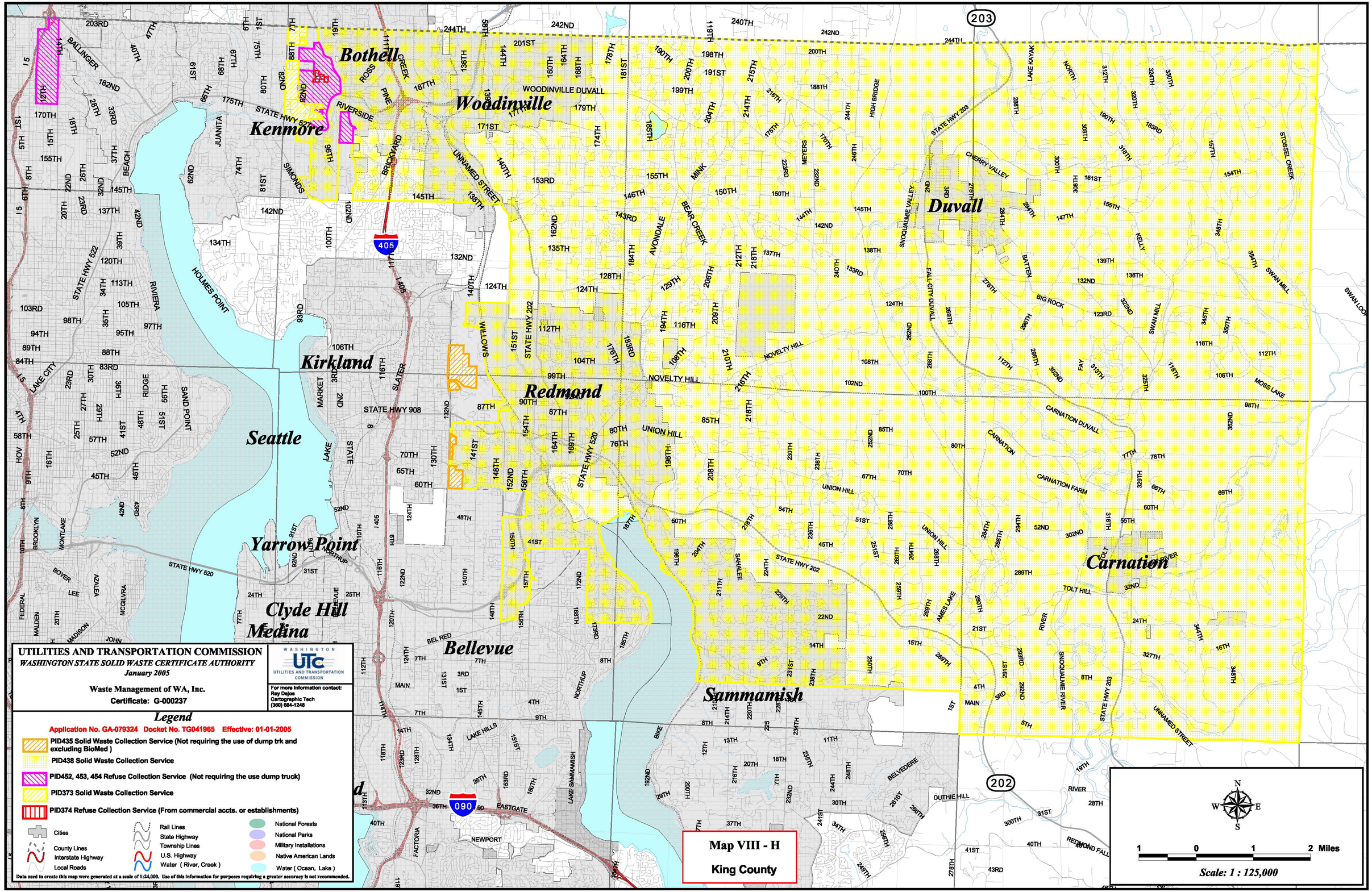
Bothell
Woodinville
Kenmore
Duvall
Kirkland
Redmond
Seattle
Yarrow Point
Clyde Hill
Medina
Bellevue
Sammamish
Carnation
UTILITIES AND TRANSPORTATION COMMISSION
WASHINGTON STATE SOLID WASTE CERTIFICATE AUTHORITY
January 2005
Waste Management of WA, Inc.
Certificate: G-000237
WASHINGTON UTC UTILITIES AND TRANSPORTATION COMMISSION
For more Information contact:
Rey Dejos
Cartographic Tech
(360) 664-1248
Legend
Application No. GA-079324 Docket No. TG041965 Effective: 01-01-2005
PID435 Solid Waste Collection Service (Not requiring the use of dump trk and excluding BioMed)
PID438 Solid Waste Collection Service
PID452, 453, 454 Refuse Collection Service (Not requiring the use dump truck)
PID373 Solid Waste Collection Service
PID374 Refuse Collection Service (From commercial accts. or establishments)
Cities
County Lines
Interstate Highway
Local Roads
Rail Lines
State Highway
Township Lines
U.S. Highway
Water (River, Creek)
National Forests
National Parks
Military Installations
Native American Lands
Water (Ocean, Lake)
Data used to create this map were generated at a scale of 1:24,000. Use of this information for purposes requiring a greater accuracy is not recommended.
Map VIII - H
King County
N
W
E
S
1 0 1 2 Miles
Scale: 1 : 125,000
4E
5E
6E
7E
26N
25N
24N

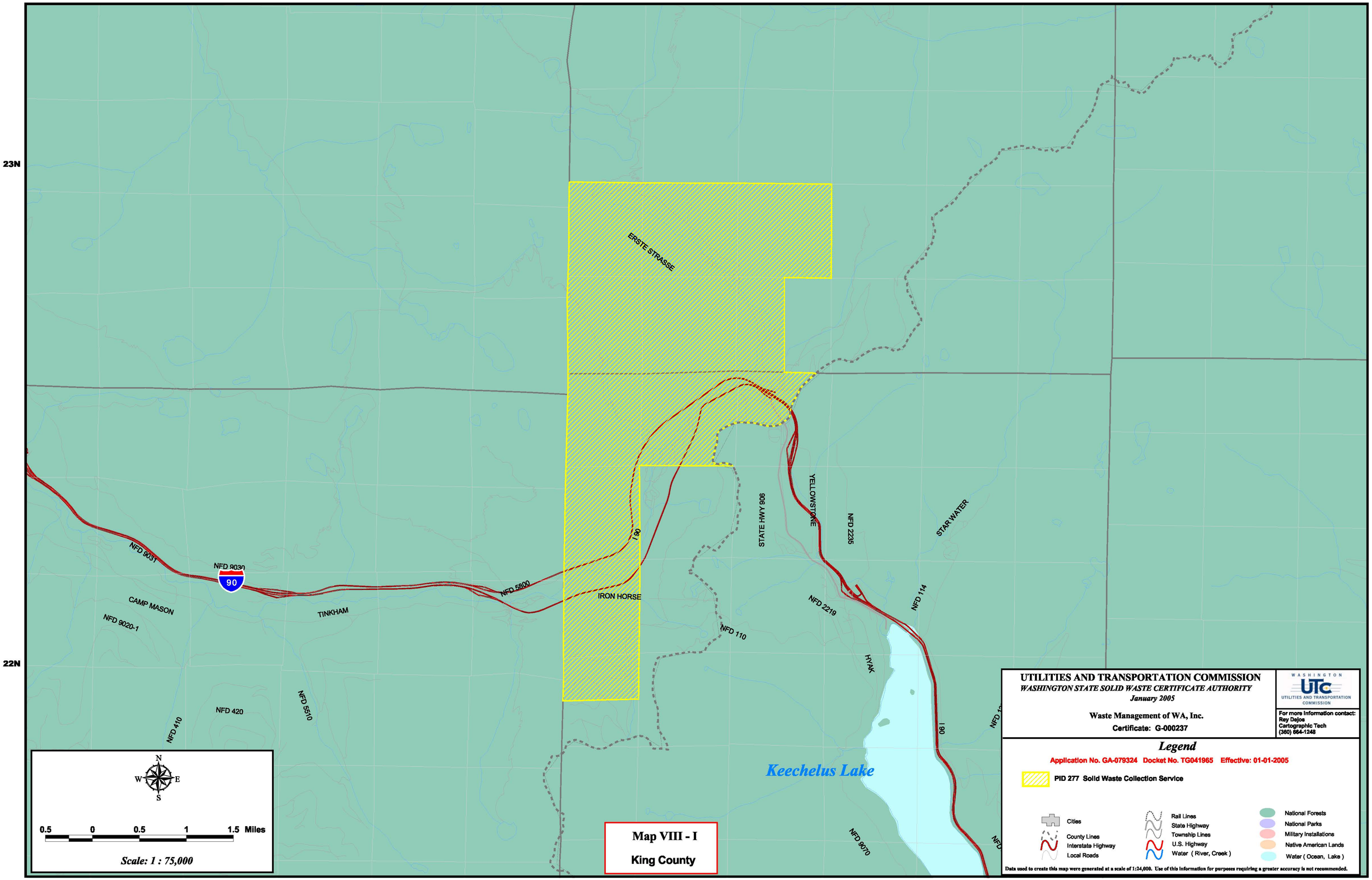
10E
11E
12E
23N
22N
ERSTE STRASSE
NFD 9031
NFD 9030
90
CAMP MASON
NFD 9020-1
TINKHAM
NFD 5800
IRON HORSE
I 90
STATE HWY 906
YELLOWSTONE
NFD 2235
STAR WATER
NFD 114
NFD 2219
NFD 110
HYAK
NFD 420
NFD 410
NFD 5510
Keechelus Lake
NFD 9070
N
S
E
W
0.5 0 0.5 1 1.5 Miles
Scale: 1 : 75,000
Map VIII - I
King County
UTILITIES AND TRANSPORTATION COMMISSION
WASHINGTON STATE SOLID WASTE CERTIFICATE AUTHORITY
January 2005
Waste Management of WA, Inc.
Certificate: G-000237
WASHINGTON UTC UTILITIES AND TRANSPORTATION COMMISSION
For more information contact:
Rey Dejos
Cartographic Tech
(360) 664-1248
Legend
Application No. GA-079324 Docket No. TG041965 Effective: 01-01-2005
PID 277 Solid Waste Collection Service
Cities
County Lines
Interstate Highway
Local Roads
Rail Lines
State Highway
Township Lines
U.S. Highway
Water (River, Creek)
National Forests
National Parks
Military Installations
Native American Lands
Water (Ocean, Lake)
Data used to create this map were generated at a scale of 1:24,000. Use of this information for purposes requiring a greater accuracy is not recommended.