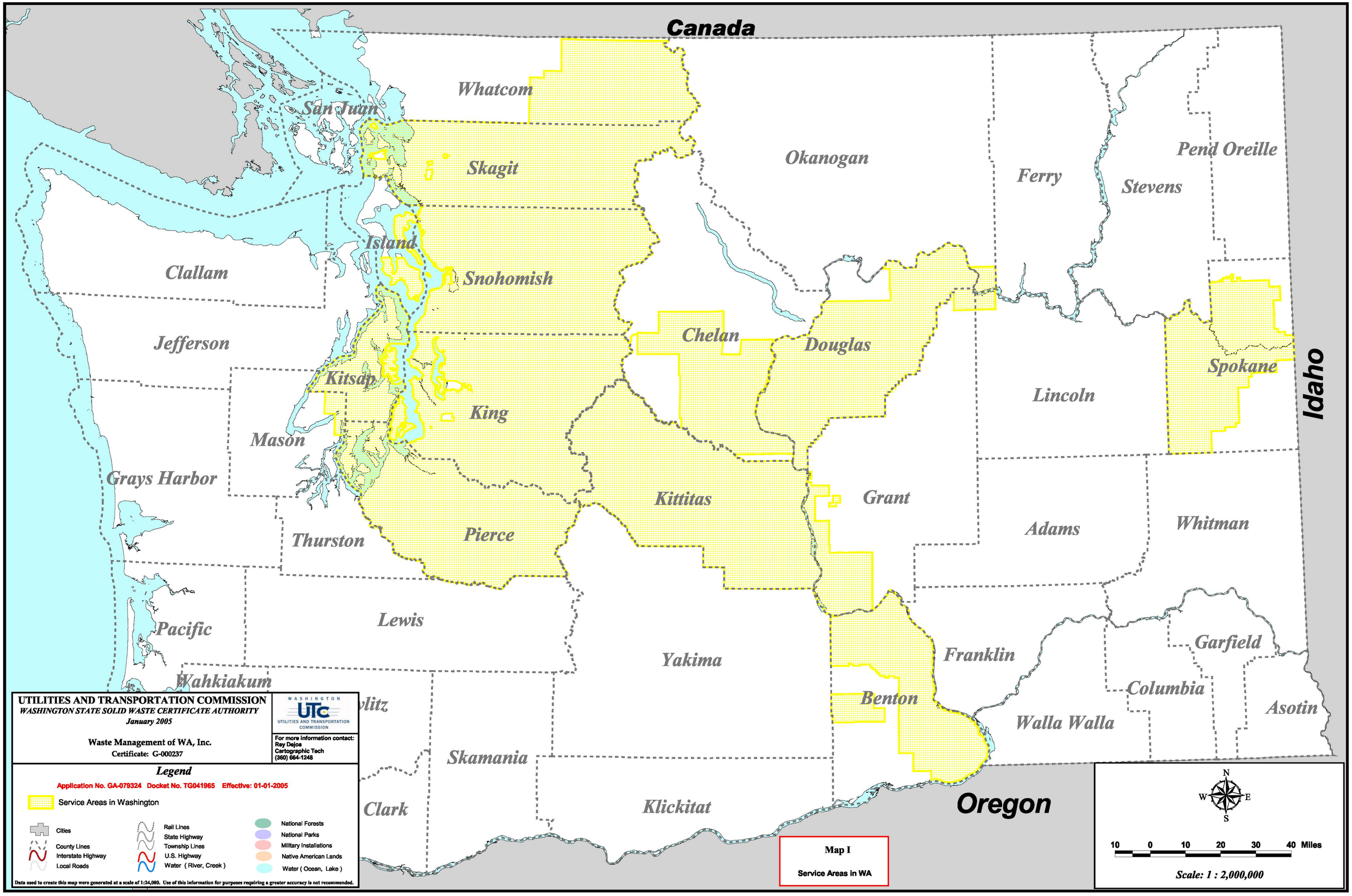
Canada
Idaho
Oregon
Whatcom
San Juan
Skagit
Okanogan
Ferry
Stevens
Pend Oreille
Island
Clallam
Snohomish
Jefferson
Chelan
Douglas
Kitsap
Lincoln
Spokane
King
Mason
Grays Harbor
Kittitas
Grant
Adams
Whitman
Thurston
Pierce
Lewis
Pacific
Yakima
Franklin
Garfield
Wahkiakum
Columbia
Benton
Walla Walla
Asotin
Skamania
Clark
Klickitat
UTILITIES AND TRANSPORTATION COMMISSION
WASHINGTON STATE SOLID WASTE CERTIFICATE AUTHORITY
January 2005
Waste Management of WA, Inc.
Certificate: G-000237
WASHINGTON UTC UTILITIES AND TRANSPORTATION COMMISSION
For more information contact:
Ray Dejos
Cartographic Tech
(360) 664-1248
Legend
Application No. GA-079324 Docket No. TG041965 Effective: 01-01-2005
Service Areas in Washington
Cities
County Lines
Interstate Highway
Local Roads
Rail Lines
State Highway
Township Lines
U.S. Highway
Water (River, Creek)
National Forests
National Parks
Military Installations
Native American Lands
Water (Ocean, Lake)
Data used to create this map were generated at a scale of 1:24,000. Use of this information for purposes requiring a greater accuracy is not recommended.
Map I
Service Areas in WA
N
W
E
S
10 0 10 20 30 40 Miles
Scale: 1 : 2,000,000

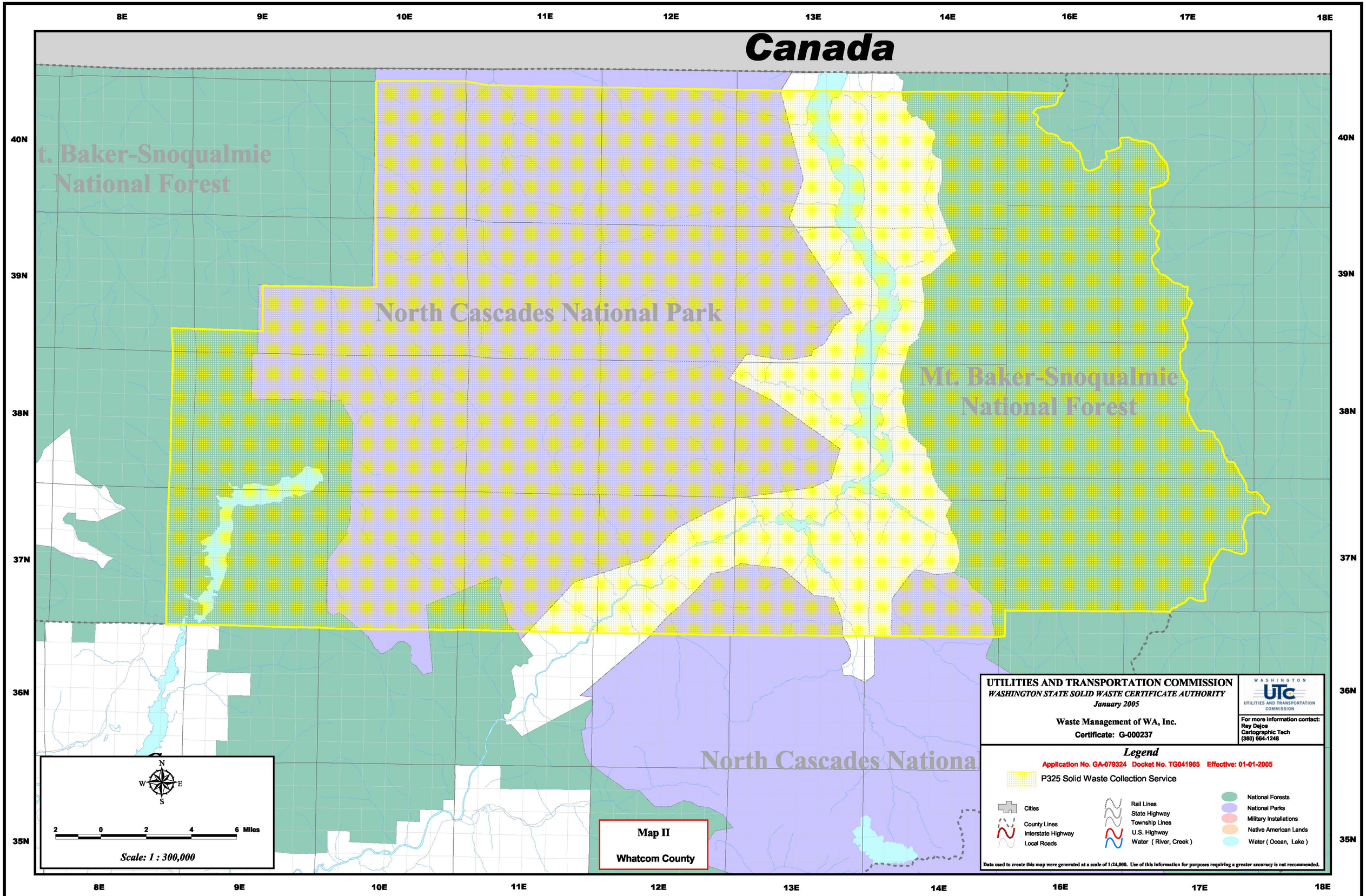
Canada
8E
9E
10E
11E
12E
13E
14E
16E
17E
18E
40N
39N
38N
37N
36N
35N
t. Baker-Snoqualmie
National Forest
North Cascades National Park
Mt. Baker-Snoqualmie
National Forest
North Cascades National
N
W
E
S
2 0 2 4 6 Miles
Scale: 1 : 300,000
Map II
Whatcom County
UTILITIES AND TRANSPORTATION COMMISSION
WASHINGTON STATE SOLID WASTE CERTIFICATE AUTHORITY
January 2005
Waste Management of WA, Inc.
Certificate: G-000237
WASHINGTON
UTC
UTILITIES AND TRANSPORTATION COMMISSION
For more information contact:
Rey Dejos
Cartographic Tech
(360) 664-1248
Legend
Application No. GA-079324 Docket No. TG041965 Effective: 01-01-2005
P325 Solid Waste Collection Service
Cities
County Lines
Interstate Highway
Local Roads
Rail Lines
State Highway
Township Lines
U.S. Highway
Water (River, Creek)
National Forests
National Parks
Military Installations
Native American Lands
Water (Ocean, Lake)
Data used to create this map were generated at a scale of 1:24,000. Use of this information for purposes requiring a greater accuracy is not recommended.

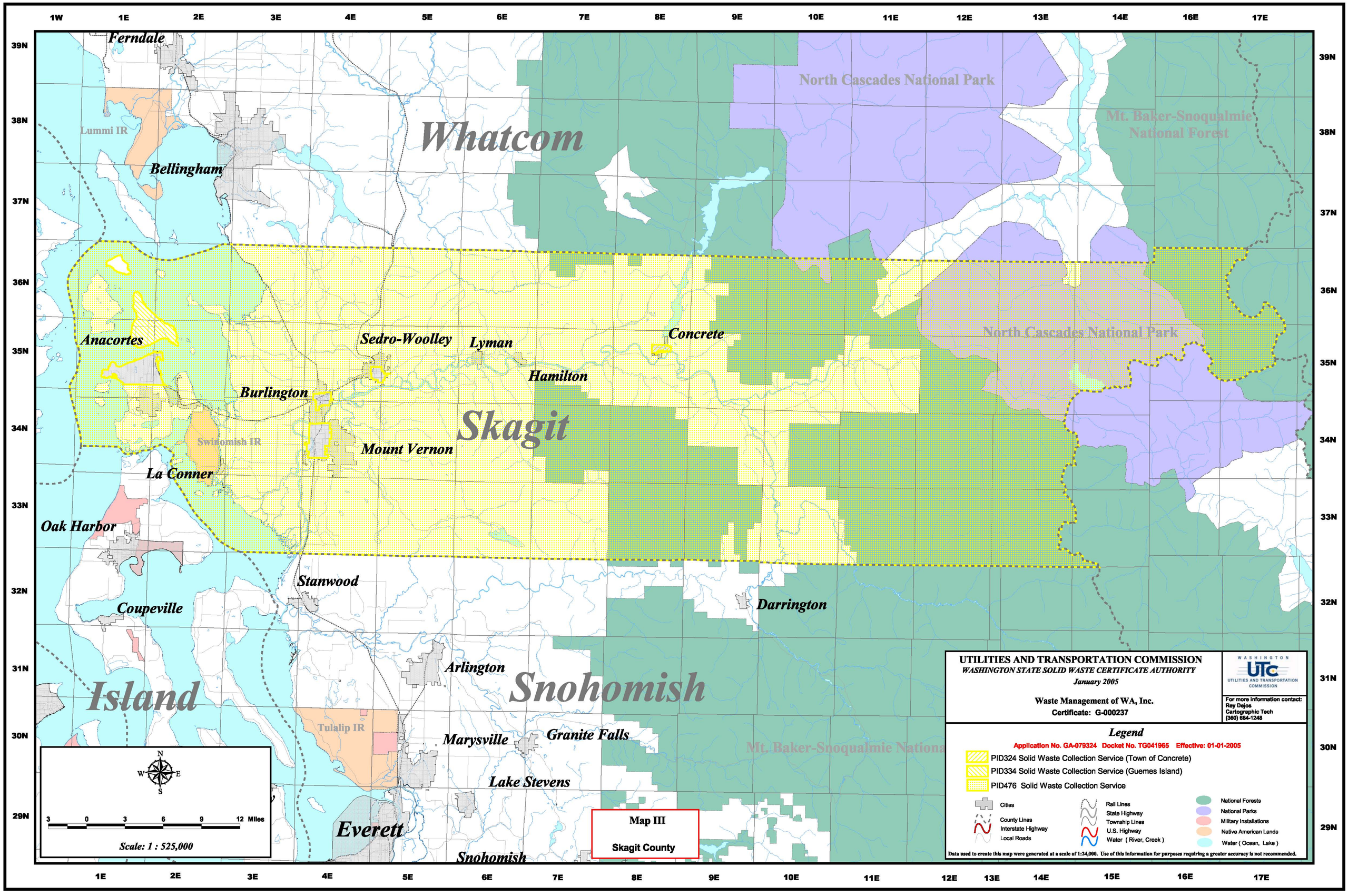
Ferndale
Lummi IR
Bellingham
Whatcom
North Cascades National Park
Mt. Baker-Snoqualmie National Forest
Anacortes
Sedro-Woolley
Lyman
Concrete
Hamilton
Burlington
Skagit
Swinomish IR
Mount Vernon
La Conner
Oak Harbor
Stanwood
Coupeville
Darrington
Arlington
Island
Snohomish
Tulalip IR
Marysville
Granite Falls
Lake Stevens
Everett
Snohomish
Mt. Baker-Snoqualmie National
Map III
Skagit County
Scale: 1 : 525,000
3 0 3 6 9 12 Miles
UTILITIES AND TRANSPORTATION COMMISSION
WASHINGTON STATE SOLID WASTE CERTIFICATE AUTHORITY
January 2005
Waste Management of WA, Inc.
Certificate: G-000237
WASHINGTON UTC UTILITIES AND TRANSPORTATION COMMISSION
For more information contact:
Rey Dejos
Cartographic Tech
(360) 664-1248
Legend
Application No. GA-079324 Docket No. TG041965 Effective: 01-01-2005
PID324 Solid Waste Collection Service (Town of Concrete)
PID334 Solid Waste Collection Service (Guemes Island)
PID476 Solid Waste Collection Service
Cities
County Lines
Interstate Highway
Local Roads
Rail Lines
State Highway
Township Lines
U.S. Highway
Water (River, Creek)
National Forests
National Parks
Military Installations
Native American Lands
Water (Ocean, Lake)
Data used to create this map were generated at a scale of 1:24,000. Use of this information for purposes requiring a greater accuracy is not recommended.

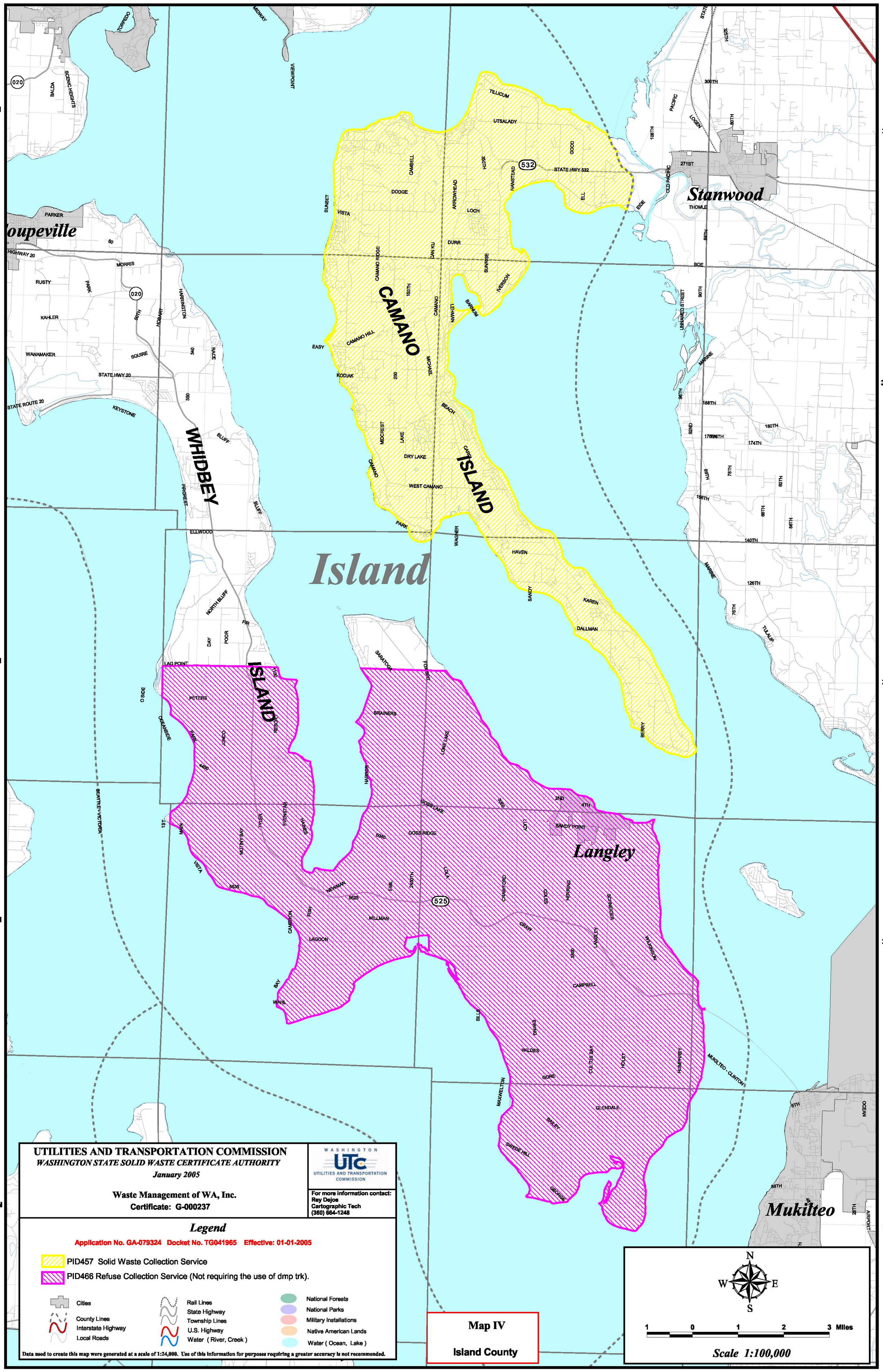

UTILITIES AND TRANSPORTATION COMMISSION

WASHINGTON STATE SOLID WASTE CERTIFICATE AUTHORITY

January 2005

Waste Management of WA, Inc.

Certificate: G-000237

WASHINGTON UTC UTILITIES AND TRANSPORTATION COMMISSION

For more information contact:
Rey Dejos
Cartographic Tech
(360) 664-1248

Legend

Application No. GA-079324 Docket No. TG041965 Effective: 01-01-2005

PID457 Solid Waste Collection Service

PID466 Refuse Collection Service (Not requiring the use of dmp trk).

Cities
County Lines
Interstate Highway
Local Roads
Rail Lines
State Highway
Township Lines
U.S. Highway
Water (River, Creek)
National Forests
National Parks
Military Installations
Native American Lands
Water (Ocean, Lake)

Data used to create this map were generated at a scale of 1:24,000. Use of this information for purposes requiring a greater accuracy is not recommended.

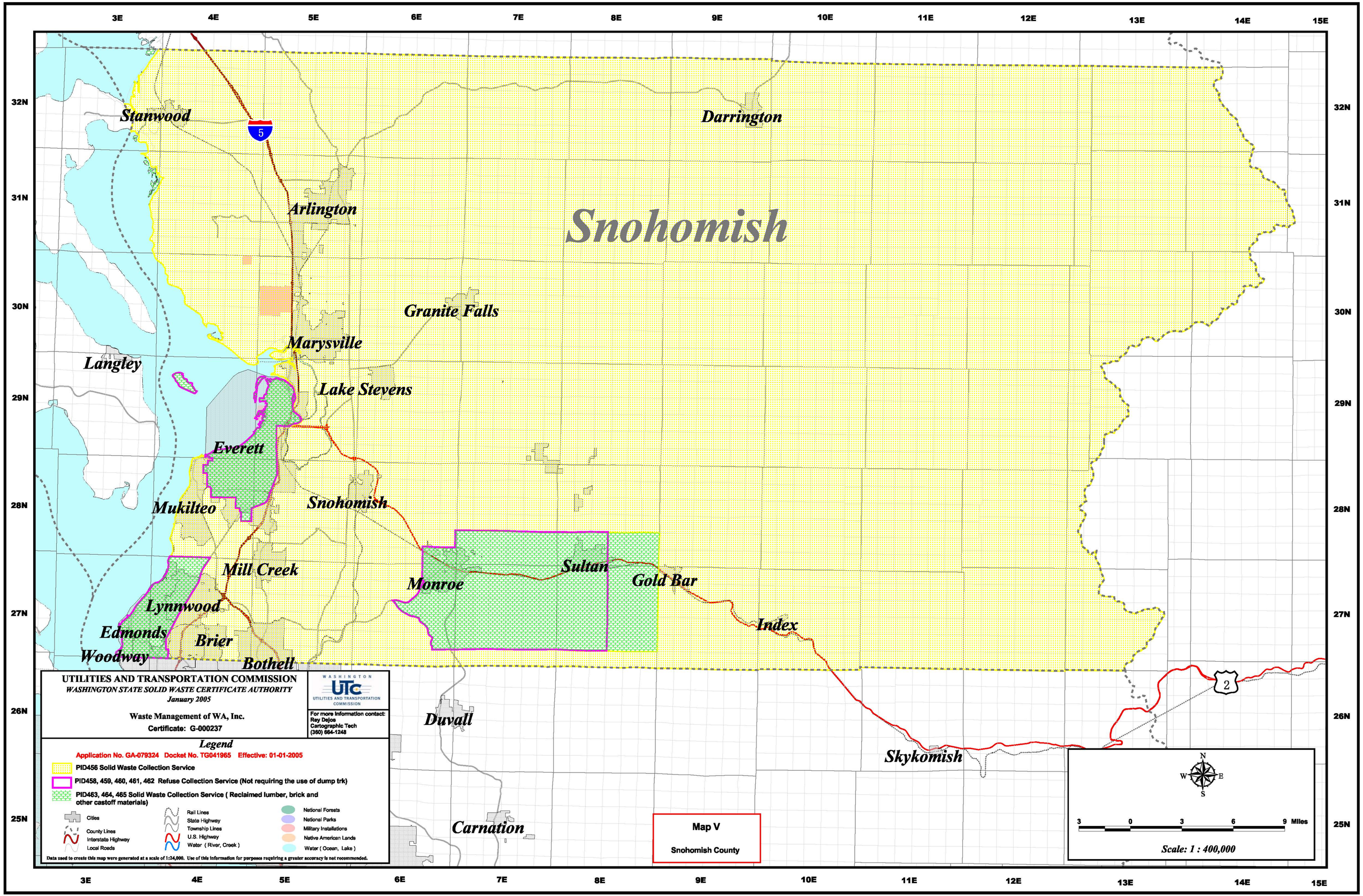
Snohomish
Stanwood
Darrington
Arlington
Granite Falls
Marysville
Langley
Lake Stevens
Everett
Mukilteo
Snohomish
Mill Creek
Monroe
Sultan
Gold Bar
Lynnwood
Edmonds
Brier
Woodway
Bothell
Index
Duvall
Skykomish
Carnation
5
2
3E 4E 5E 6E 7E 8E 9E 10E 11E 12E 13E 14E 15E
32N 31N 30N 29N 28N 27N 26N 25N
UTILITIES AND TRANSPORTATION COMMISSION
WASHINGTON STATE SOLID WASTE CERTIFICATE AUTHORITY
January 2005
Waste Management of WA, Inc.
Certificate: G-000237
WASHINGTON UTC UTILITIES AND TRANSPORTATION COMMISSION
For more Information contact:
Rey DeJoe
Cartographic Tech
(360) 664-1248
Legend
Application No. GA-079324 Docket No. TG041965 Effective: 01-01-2005
PID456 Solid Waste Collection Service
PID458, 459, 460, 461, 462 Refuse Collection Service (Not requiring the use of dump trk)
PID463, 464, 465 Solid Waste Collection Service (Reclaimed lumber, brick and other castoff materials)
Cities
County Lines
Interstate Highway
Local Roads
Rail Lines
State Highway
Township Lines
U.S. Highway
Water (River, Creek)
National Forests
National Parks
Military Installations
Native American Lands
Water (Ocean, Lake)
Data used to create this map were generated at a scale of 1:24,000. Use of this information for purposes requiring a greater accuracy is not recommended.
Map V
Snohomish County
N W E S
3 0 3 6 9 Miles
Scale: 1 : 400,000

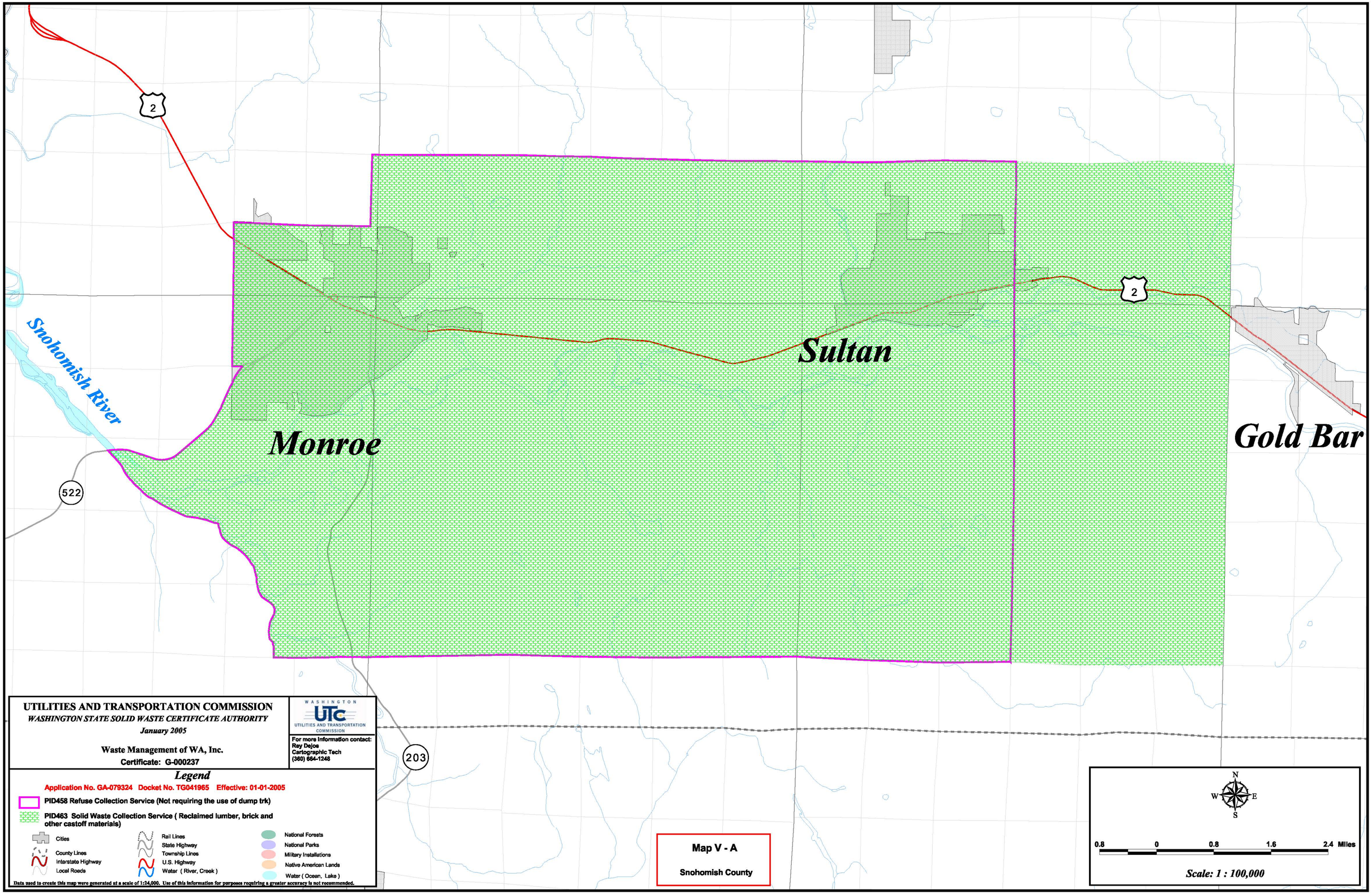

UTILITIES AND TRANSPORTATION COMMISSION

WASHINGTON STATE SOLID WASTE CERTIFICATE AUTHORITY

January 2005

Waste Management of WA, Inc.

Certificate: G-000237

WASHINGTON UTC UTILITIES AND TRANSPORTATION COMMISSION

For more information contact:
Ray Dejos
Cartographic Tech
(360) 664-1248

Legend

Application No. GA-079324 Docket No. TG041965 Effective: 01-01-2005

PID458 Refuse Collection Service (Not requiring the use of dump trk)

PID463 Solid Waste Collection Service (Reclaimed lumber, brick and other castoff materials)

Cities
County Lines
Interstate Highway
Local Roads
Rail Lines
State Highway
Township Lines
U.S. Highway
Water (River, Creek)
National Forests
National Parks
Military Installations
Native American Lands
Water (Ocean, Lake)

Data used to create this map were generated at a scale of 1:24,000. Use of this information for purposes requiring a greater accuracy is not recommended.

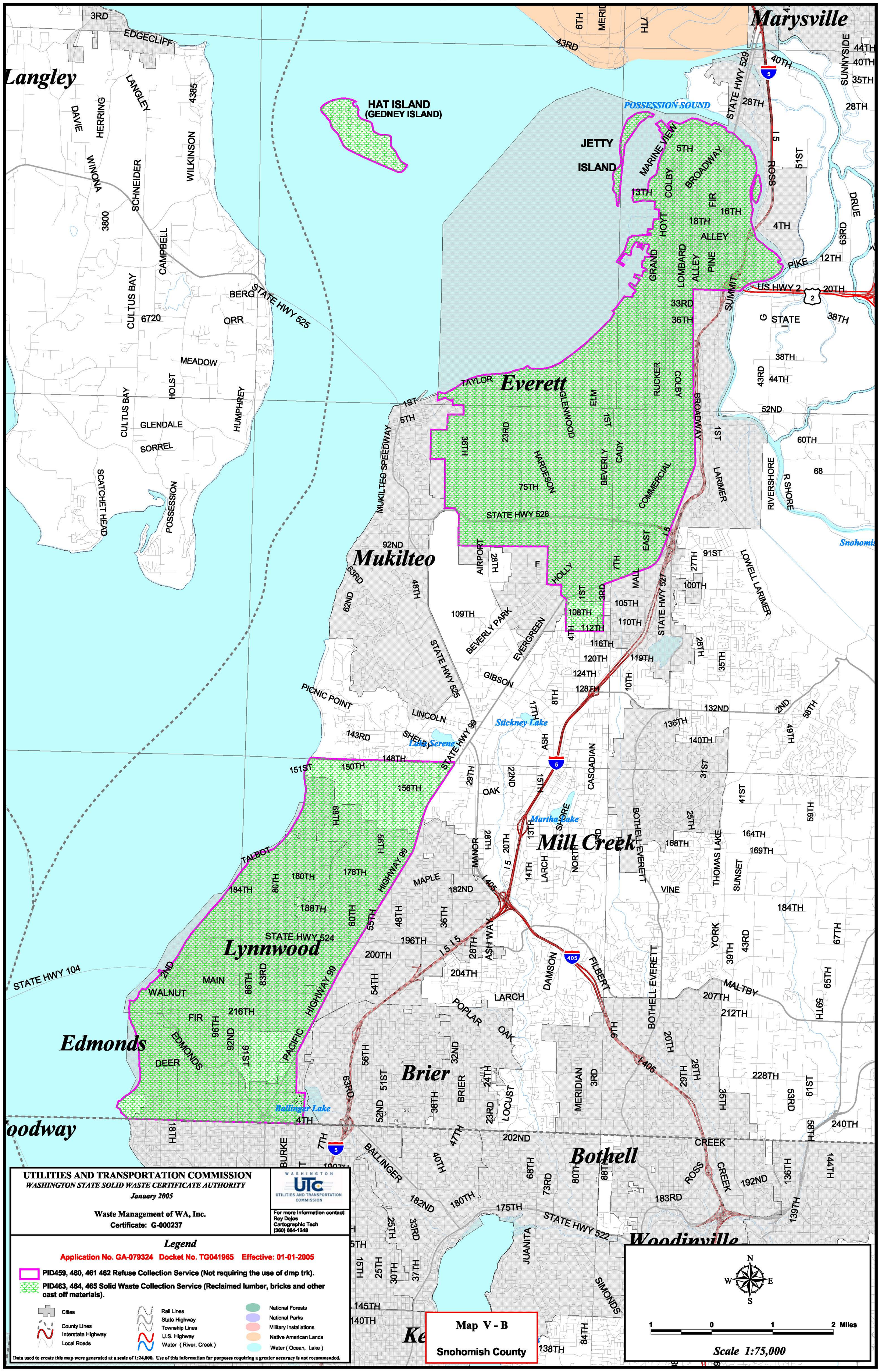
UTILITIES AND TRANSPORTATION COMMISSION
WASHINGTON STATE SOLID WASTE CERTIFICATE AUTHORITY
January 2005
Waste Management of WA, Inc.
Certificate: G-000237
WASHINGTON UTC UTILITIES AND TRANSPORTATION COMMISSION
For more information contact:
Rey Dejos
Cartographic Tech
(360) 664-1248
Legend
Application No. GA-079324 Docket No. TG041965 Effective: 01-01-2005
PID459, 460, 461 462 Refuse Collection Service (Not requiring the use of dmp trk).
PID463, 464, 465 Solid Waste Collection Service (Reclaimed lumber, bricks and other cast off materials).
Cities
County Lines
Interstate Highway
Local Roads
Rail Lines
State Highway
Township Lines
U.S. Highway
Water (River, Creek)
National Forests
National Parks
Military Installations
Native American Lands
Water (Ocean, Lake)
Data used to create this map were generated at a scale of 1:24,000. Use of this information for purposes requiring a greater accuracy is not recommended.
Map V - B
Snohomish County
Scale 1:75,000
Langley
Marysville
Everett
Mukilteo
Mill Creek
Lynnwood
Edmonds
Brier
Bothell
Woodinville
HAT ISLAND
(GEDNEY ISLAND)
JETTY
ISLAND
POSSESSION SOUND
Stickney Lake
Lake Serene
Martha Lake
Ballinger Lake
Snohomish
3E
4E
5E
29N
28N
27N
26N

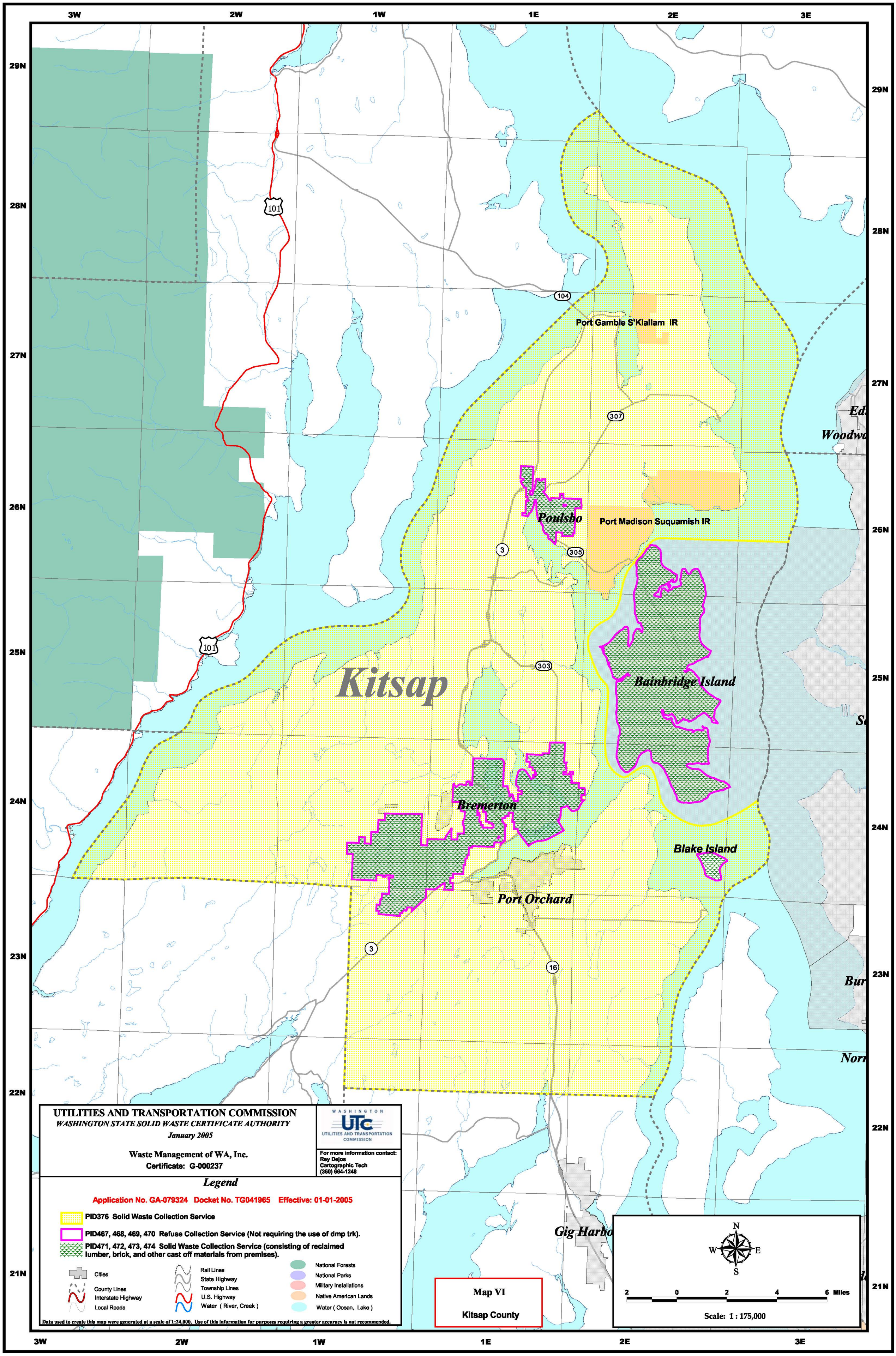
3W
2W
1W
1E
2E
3E
29N
28N
27N
26N
25N
24N
23N
22N
21N
101
104
307
305
3
303
16
Port Gamble S'Klallam IR
Port Madison Suquamish IR
Poulsbo
Kitsap
Bainbridge Island
Bremerton
Blake Island
Port Orchard
Gig Harbo
Woodwo
UTILITIES AND TRANSPORTATION COMMISSION
WASHINGTON STATE SOLID WASTE CERTIFICATE AUTHORITY
January 2005
Waste Management of WA, Inc.
Certificate: G-000237
WASHINGTON UTC UTILITIES AND TRANSPORTATION COMMISSION
For more information contact:
Rey Dejos
Cartographic Tech
(360) 664-1248
Legend
Application No. GA-079324 Docket No. TG041965 Effective: 01-01-2005
PID376 Solid Waste Collection Service
PID467, 468, 469, 470 Refuse Collection Service (Not requiring the use of dmp trk).
PID471, 472, 473, 474 Solid Waste Collection Service (consisting of reclaimed lumber, brick, and other cast off materials from premises).
Cities
County Lines
Interstate Highway
Local Roads
Rail Lines
State Highway
Township Lines
U.S. Highway
Water (River, Creek)
National Forests
National Parks
Military Installations
Native American Lands
Water (Ocean, Lake)
Data used to create this map were generated at a scale of 1:24,000. Use of this information for purposes requiring a greater accuracy is not recommended.
Map VI
Kitsap County
N
W
E
S
2 0 2 4 6 Miles
Scale: 1 : 175,000

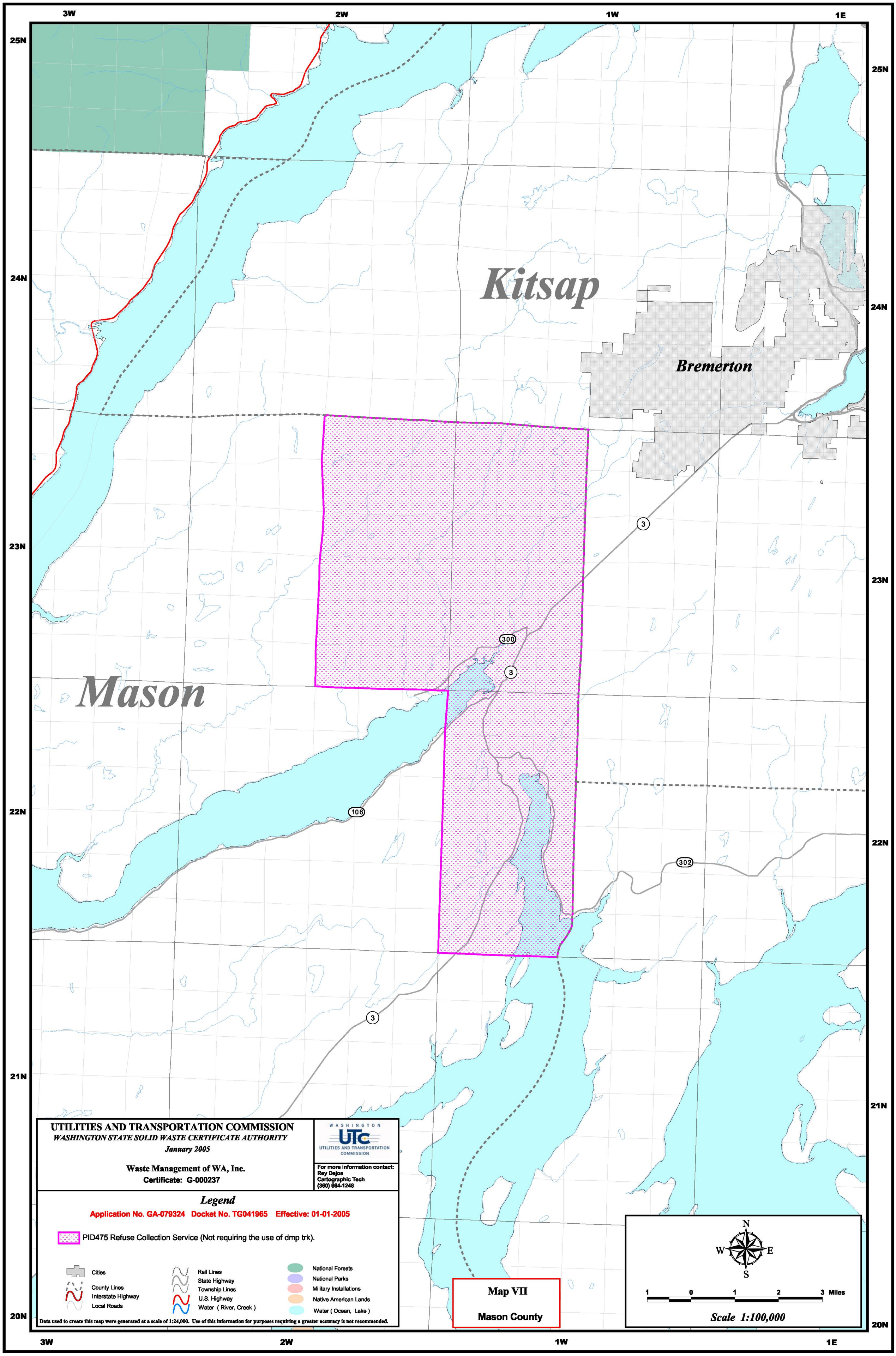
3W
2W
1W
1E
25N
24N
23N
22N
21N
20N
Kitsap
Bremerton
Mason
3
300
106
302
UTILITIES AND TRANSPORTATION COMMISSION
WASHINGTON STATE SOLID WASTE CERTIFICATE AUTHORITY
January 2005
Waste Management of WA, Inc.
Certificate: G-000237
WASHINGTON UTC UTILITIES AND TRANSPORTATION COMMISSION
For more information contact:
Rey Dejos
Cartographic Tech
(360) 664-1248
Legend
Application No. GA-079324 Docket No. TG041965 Effective: 01-01-2005
PID475 Refuse Collection Service (Not requiring the use of dmp trk).
Cities
County Lines
Interstate Highway
Local Roads
Rail Lines
State Highway
Township Lines
U.S. Highway
Water (River, Creek)
National Forests
National Parks
Military Installations
Native American Lands
Water (Ocean, Lake)
Data used to create this map were generated at a scale of 1:24,000. Use of this information for purposes requiring a greater accuracy is not recommended.
Map VII
Mason County
N
W
E
S
1 0 1 2 3 Miles
Scale 1:100,000

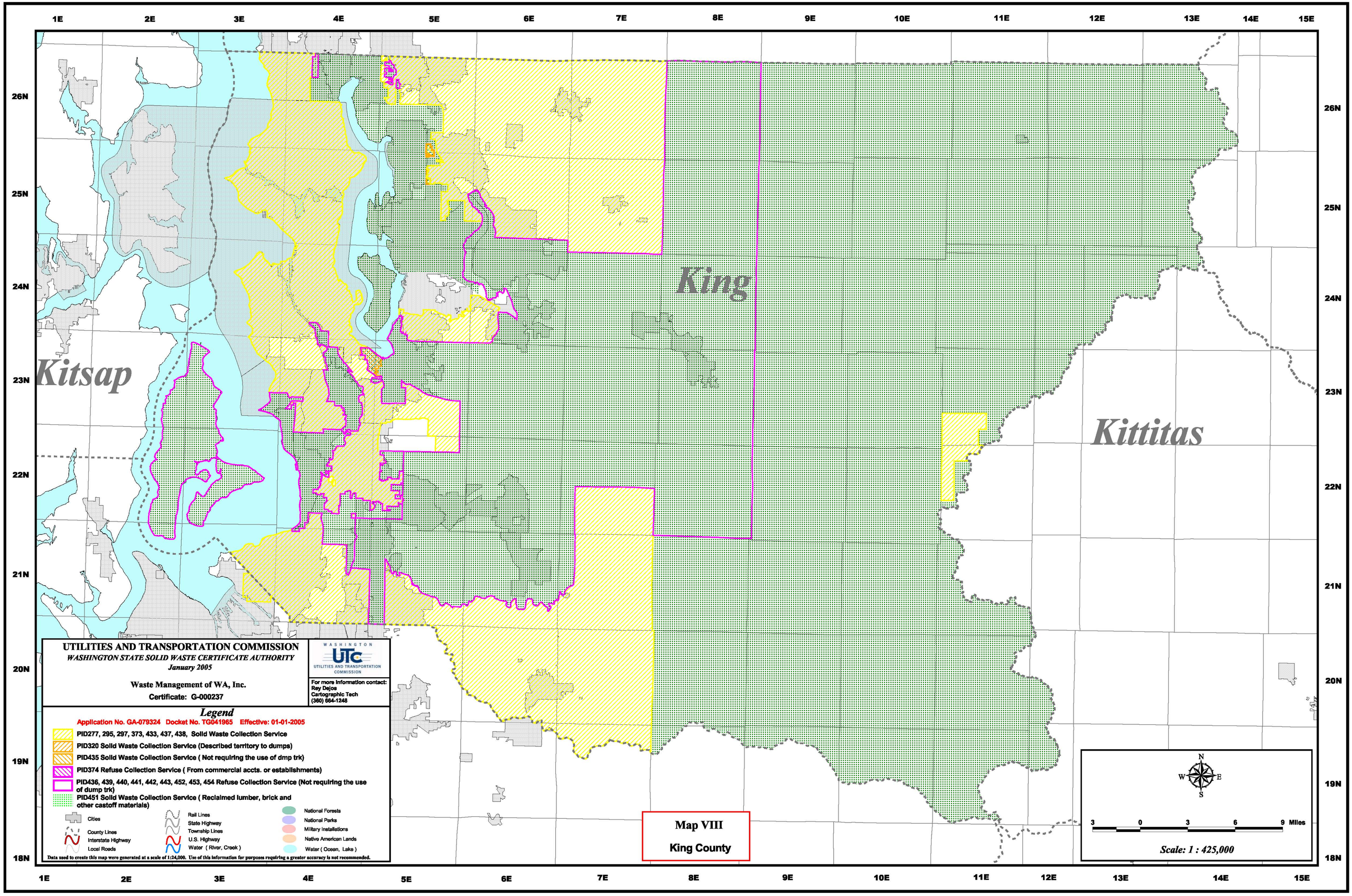
1E
2E
3E
4E
5E
6E
7E
8E
9E
10E
11E
12E
13E
14E
15E
26N
25N
24N
23N
22N
21N
20N
19N
18N
Kitsap
King
Kittitas
UTILITIES AND TRANSPORTATION COMMISSION
WASHINGTON STATE SOLID WASTE CERTIFICATE AUTHORITY
January 2005
Waste Management of WA, Inc.
Certificate: G-000237
WASHINGTON UTC UTILITIES AND TRANSPORTATION COMMISSION
For more information contact:
Rey Dejos
Cartographic Tech
(360) 664-1248
Legend
Application No. GA-079324 Docket No. TG041965 Effective: 01-01-2005
PID277, 295, 297, 373, 433, 437, 438, Solid Waste Collection Service
PID320 Solid Waste Collection Service (Described territory to dumps)
PID435 Solid Waste Collection Service (Not requiring the use of dmp trk)
PID374 Refuse Collection Service (From commercial accts. or establishments)
PID436, 439, 440, 441, 442, 443, 452, 453, 454 Refuse Collection Service (Not requiring the use of dump trk)
PID451 Solid Waste Collection Service (Reclaimed lumber, brick and other castoff materials)
Cities
County Lines
Interstate Highway
Local Roads
Rail Lines
State Highway
Township Lines
U.S. Highway
Water (River, Creek)
National Forests
National Parks
Military Installations
Native American Lands
Water (Ocean, Lake)
Data used to create this map were generated at a scale of 1:24,000. Use of this information for purposes requiring a greater accuracy is not recommended.
Map VIII
King County
N
W
E
S
3 0 3 6 9 Miles
Scale: 1 : 425,000

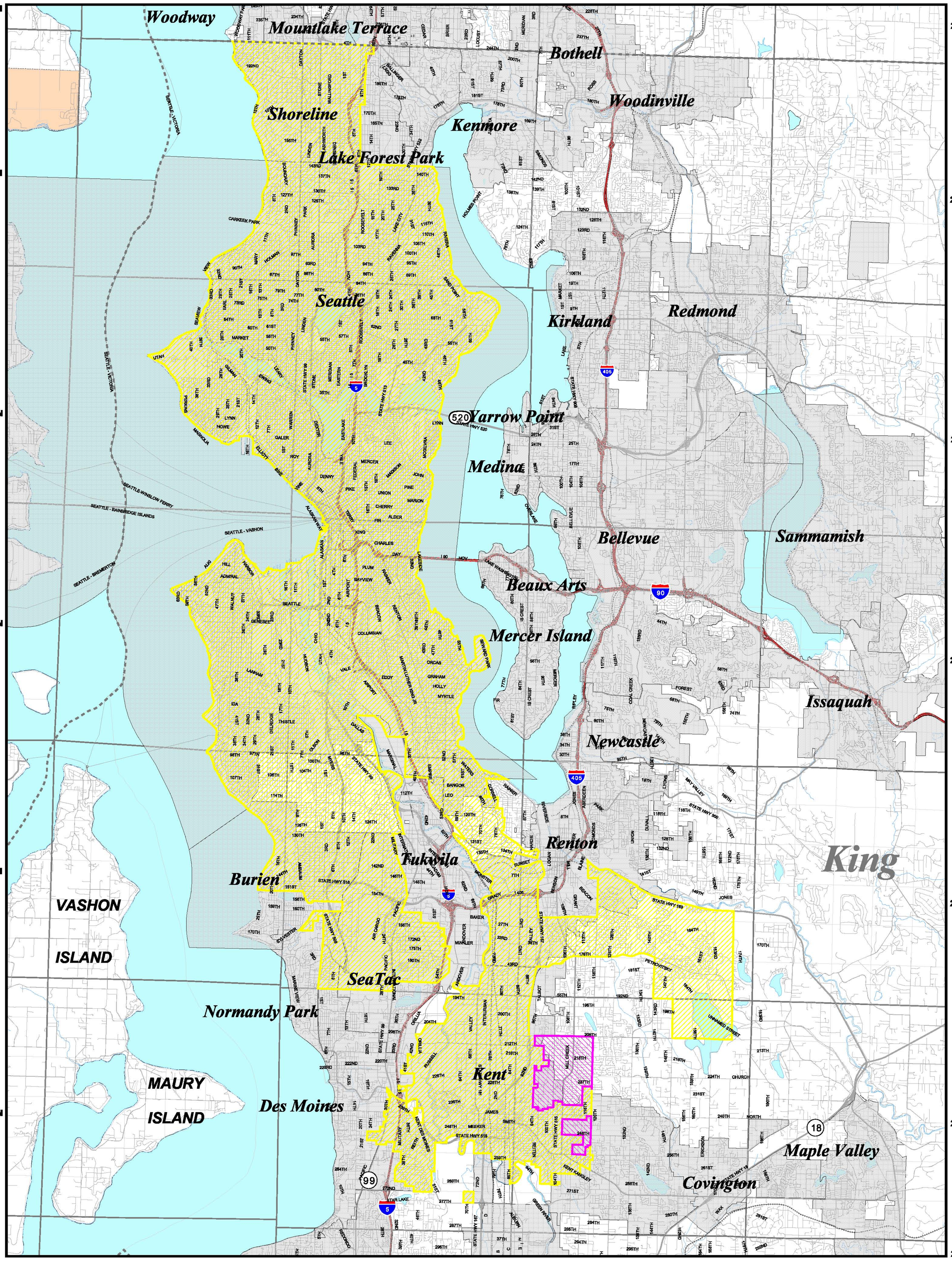

N
W E
S

1 0 1 2 3 Miles

Scale: 1 : 125,000

Map VIII - A

King County

UTILITIES AND TRANSPORTATION COMMISSION

WASHINGTON STATE SOLID WASTE CERTIFICATE AUTHORITY

January 2005

Waste Management of WA, Inc.

Certificate: G-000237

WASHINGTON UTC UTILITIES AND TRANSPORTATION COMMISSION

For more information contact:
Ray Dejos
Cartographic Tech
(360) 664-1248

Legend

Application No. GA-079324 Docket No. TG041965 Effective: 01-01-2005

PID437 Solid Waste Collection Service

PID441, 442 Refuse Collection Service (Not requiring the use of dump trk)

Cities
County Lines
Interstate Highway
Local Roads
Rail Lines
State Highway
Township Lines
U.S. Highway
Water (River, Creek)
National Forests
National Parks
Military Installations
Native American Lands
Water (Ocean, Lake)

Data used to create this map were generated at a scale of 1:24,000. Use of this information for purposes requiring a greater accuracy is not recommended.

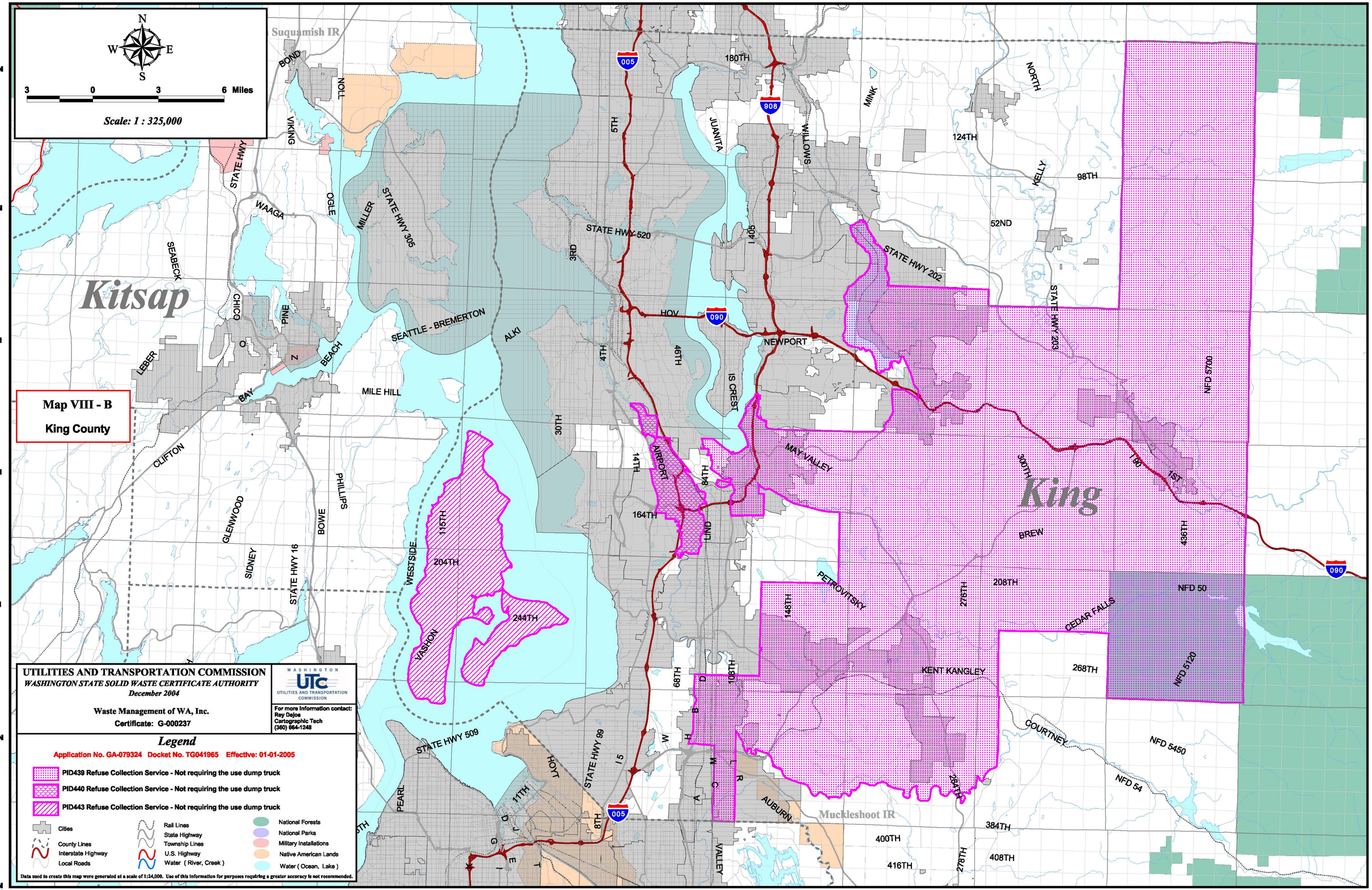

Map VIII - B
King County
Scale: 1 : 325,000
3 0 3 6 Miles
N
S
E
W
Kitsap
King
Suquamish IR
Muckleshoot IR
UTILITIES AND TRANSPORTATION COMMISSION
WASHINGTON STATE SOLID WASTE CERTIFICATE AUTHORITY
December 2004
Waste Management of WA, Inc.
Certificate: G-000237
WASHINGTON UTC UTILITIES AND TRANSPORTATION COMMISSION
For more information contact:
Rey Dejos
Cartographic Tech
(360) 664-1248
Legend
Application No. GA-079324 Docket No. TG041965 Effective: 01-01-2005
PID439 Refuse Collection Service - Not requiring the use dump truck
PID440 Refuse Collection Service - Not requiring the use dump truck
PID443 Refuse Collection Service - Not requiring the use dump truck
Cities
County Lines
Interstate Highway
Local Roads
Rail Lines
State Highway
Township Lines
U.S. Highway
Water (River, Creek)
National Forests
National Parks
Military Installations
Native American Lands
Water (Ocean, Lake)
Data used to create this map were generated at a scale of 1:24,000. Use of this information for purposes requiring a greater accuracy is not recommended.

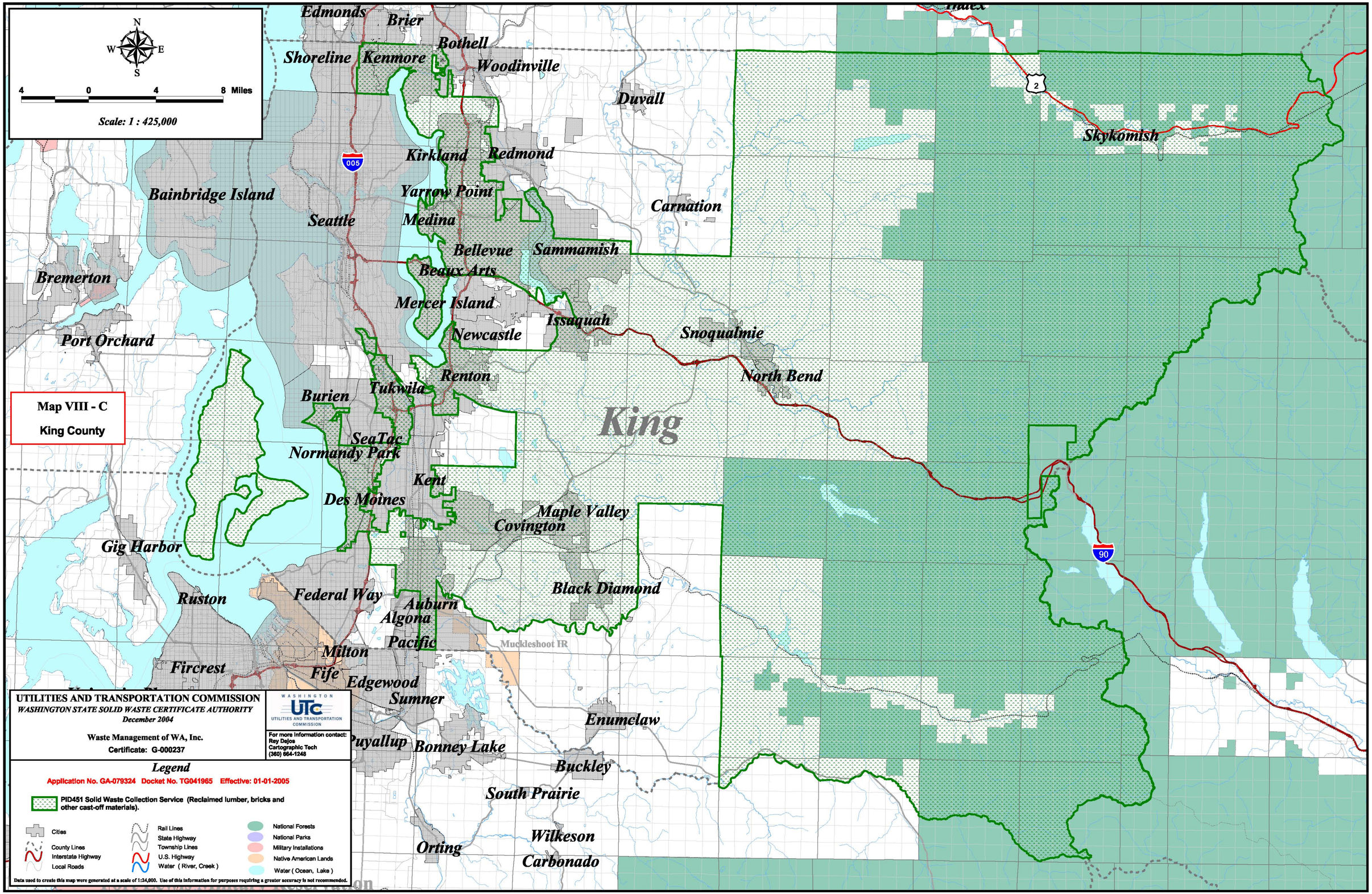
Scale: 1 : 425,000
4 0 4 8 Miles
Edmonds
Brier
Bothell
Shoreline
Kenmore
Woodinville
Duvall
Skykomish
Kirkland
Redmond
Bainbridge Island
Yarrow Point
Carnation
Seattle
Medina
Bellevue
Sammamish
Beaux Arts
Bremerton
Mercer Island
Issaquah
Newcastle
Snoqualmie
Port Orchard
Renton
North Bend
Burien
Tukwila
King
SeaTac
Normandy Park
Kent
Des Moines
Maple Valley
Covington
Gig Harbor
Black Diamond
Ruston
Federal Way
Auburn
Algona
Pacific
Muckleshoot IR
Milton
Fircrest
Fife
Edgewood
Sumner
Enumclaw
Puyallup
Bonney Lake
Buckley
South Prairie
Orting
Wilkeson
Carbonado
Map VIII - C
King County
UTILITIES AND TRANSPORTATION COMMISSION
WASHINGTON STATE SOLID WASTE CERTIFICATE AUTHORITY
December 2004
Waste Management of WA, Inc.
Certificate: G-000237
WASHINGTON UTC UTILITIES AND TRANSPORTATION COMMISSION
For more information contact:
Rey Dejos
Cartographic Tech
(360) 664-1248
Legend
Application No. GA-079324 Docket No. TG041965 Effective: 01-01-2005
PID451 Solid Waste Collection Service (Reclaimed lumber, bricks and other cast-off materials).
Cities
County Lines
Interstate Highway
Local Roads
Rail Lines
State Highway
Township Lines
U.S. Highway
Water (River, Creek)
National Forests
National Parks
Military Installations
Native American Lands
Water (Ocean, Lake)
Data used to create this map were generated at a scale of 1:24,000. Use of this information for purposes requiring a greater accuracy is not recommended.

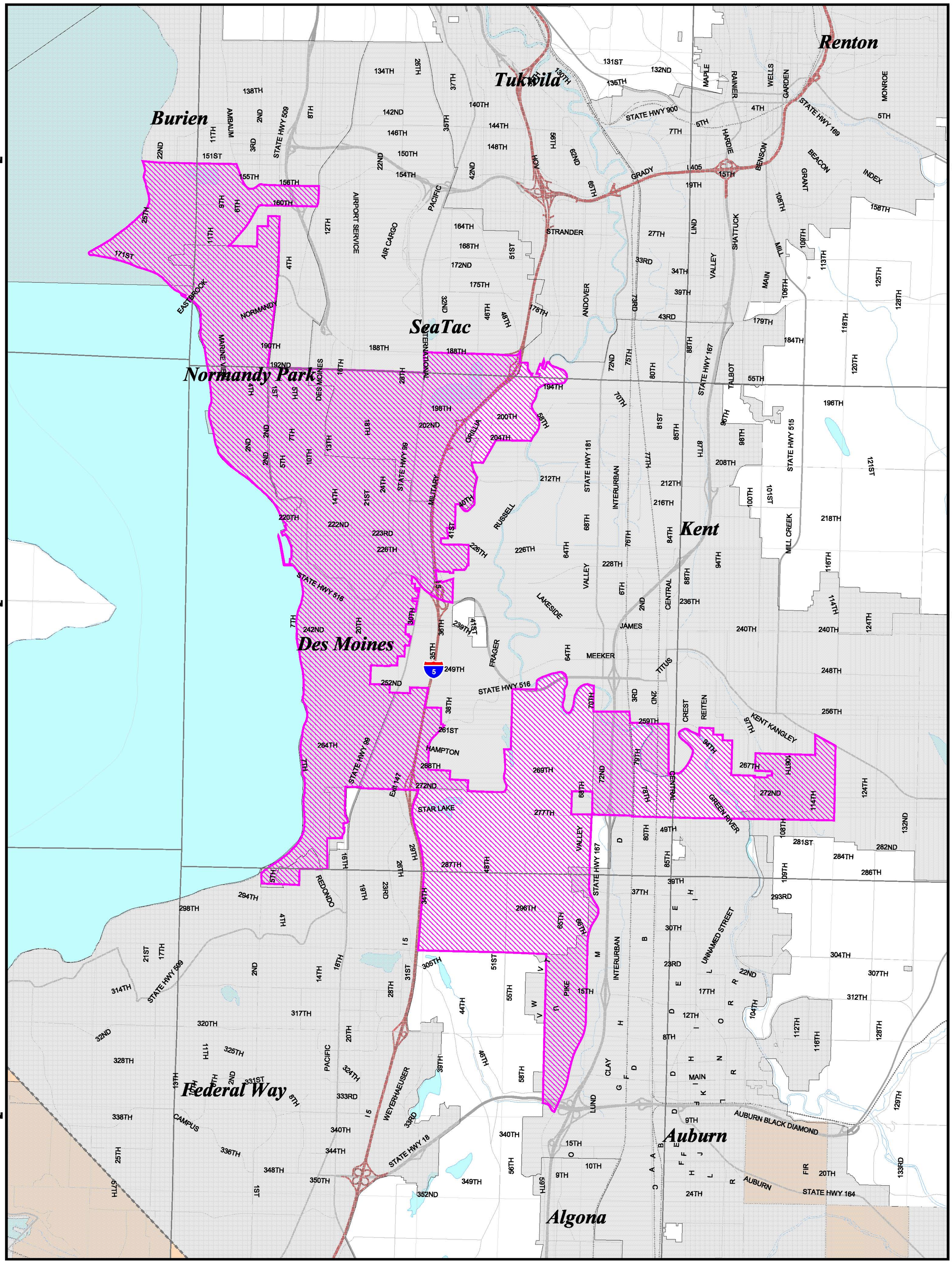

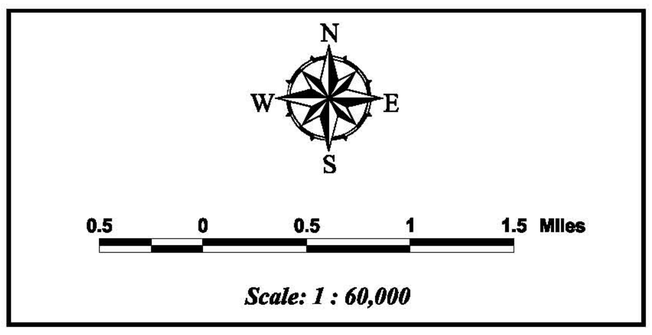

Map VIII - D

King County

UTILITIES AND TRANSPORTATION COMMISSION

WASHINGTON STATE SOLID WASTE CERTIFICATE AUTHORITY

January 2005

Waste Management of WA, Inc.

Certificate: G-000237

WASHINGTON UTC UTILITIES AND TRANSPORTATION COMMISSION

For more information contact:
Ray Dejos
Cartographic Tech
(360) 664-1248

Legend

Application No. GA-079324 Docket No. TG041965 Effective: 01-01-2005

PID436 Refuse Collection Service (Not requiring the use of dump truck)

Cities
County Lines
Interstate Highway
Local Roads
Rail Lines
State Highway
Township Lines
U.S. Highway
Water (River, Creek)
National Forests
National Parks
Military Installations
Native American Lands
Water (Ocean, Lake)

Data used to create this map were generated at a scale of 1:24,000. Use of this information for purposes requiring a greater accuracy is not recommended.

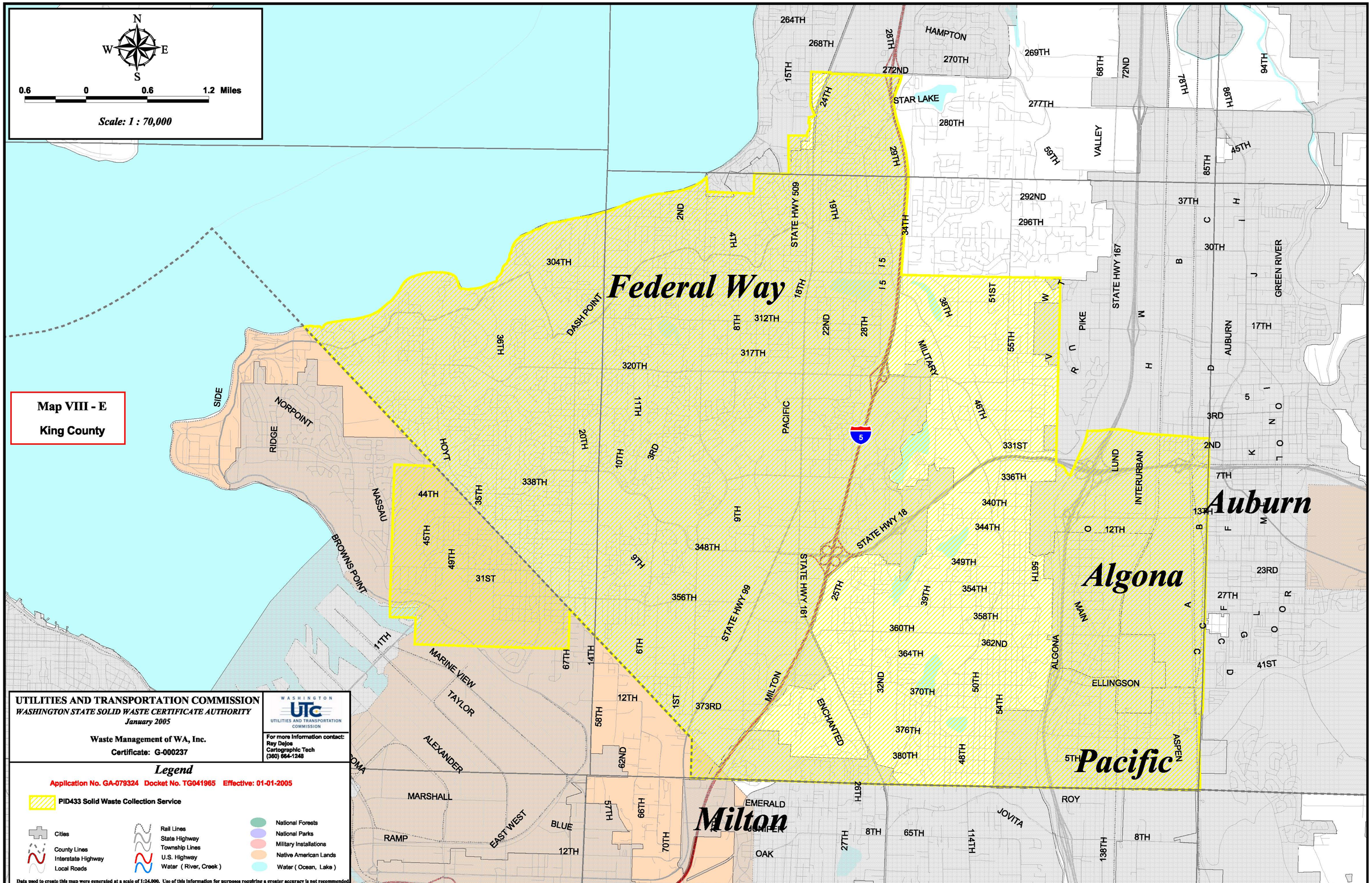
Map VIII - E
King County
N
W
E
S
0.6 0 0.6 1.2 Miles
Scale: 1 : 70,000
Federal Way
Auburn
Algona
Pacific
Milton
UTILITIES AND TRANSPORTATION COMMISSION
WASHINGTON STATE SOLID WASTE CERTIFICATE AUTHORITY
January 2005
Waste Management of WA, Inc.
Certificate: G-000237
WASHINGTON UTC UTILITIES AND TRANSPORTATION COMMISSION
For more information contact:
Rey Dejos
Cartographic Tech
(360) 664-1248
Legend
Application No. GA-079324 Docket No. TG041965 Effective: 01-01-2005
PID433 Solid Waste Collection Service
Cities
County Lines
Interstate Highway
Local Roads
Rail Lines
State Highway
Township Lines
U.S. Highway
Water (River, Creek)
National Forests
National Parks
Military Installations
Native American Lands
Water (Ocean, Lake)
Data used to create this map were generated at a scale of 1:24,000. Use of this information for purposes requiring a greater accuracy is not recommended.
3E
4E
5E
22N
21N
20N
264TH
268TH
HAMPTON
270TH
269TH
272ND
STAR LAKE
277TH
280TH
VALLEY
292ND
296TH
304TH
312TH
317TH
320TH
331ST
336TH
338TH
340TH
344TH
348TH
349TH
354TH
356TH
358TH
360TH
362ND
364TH
370TH
373RD
376TH
380TH
DASH POINT
STATE HWY 509
STATE HWY 167
STATE HWY 18
STATE HWY 99
STATE HWY 161
MILITARY
PACIFIC
MILTON
ENCHANTED
GREEN RIVER
AUBURN
PIKE
LUND
INTERURBAN
MAIN
ALGONA
ELLINGSON
ASPEN
ROY
JOVITA
EMERALD
JUNIPER
OAK
SIDE
NORPOINT
RIDGE
HOYT
NASSAU
BROWNS POINT
MARINE VIEW
TAYLOR
ALEXANDER
MARSHALL
EAST WEST
BLUE
RAMP

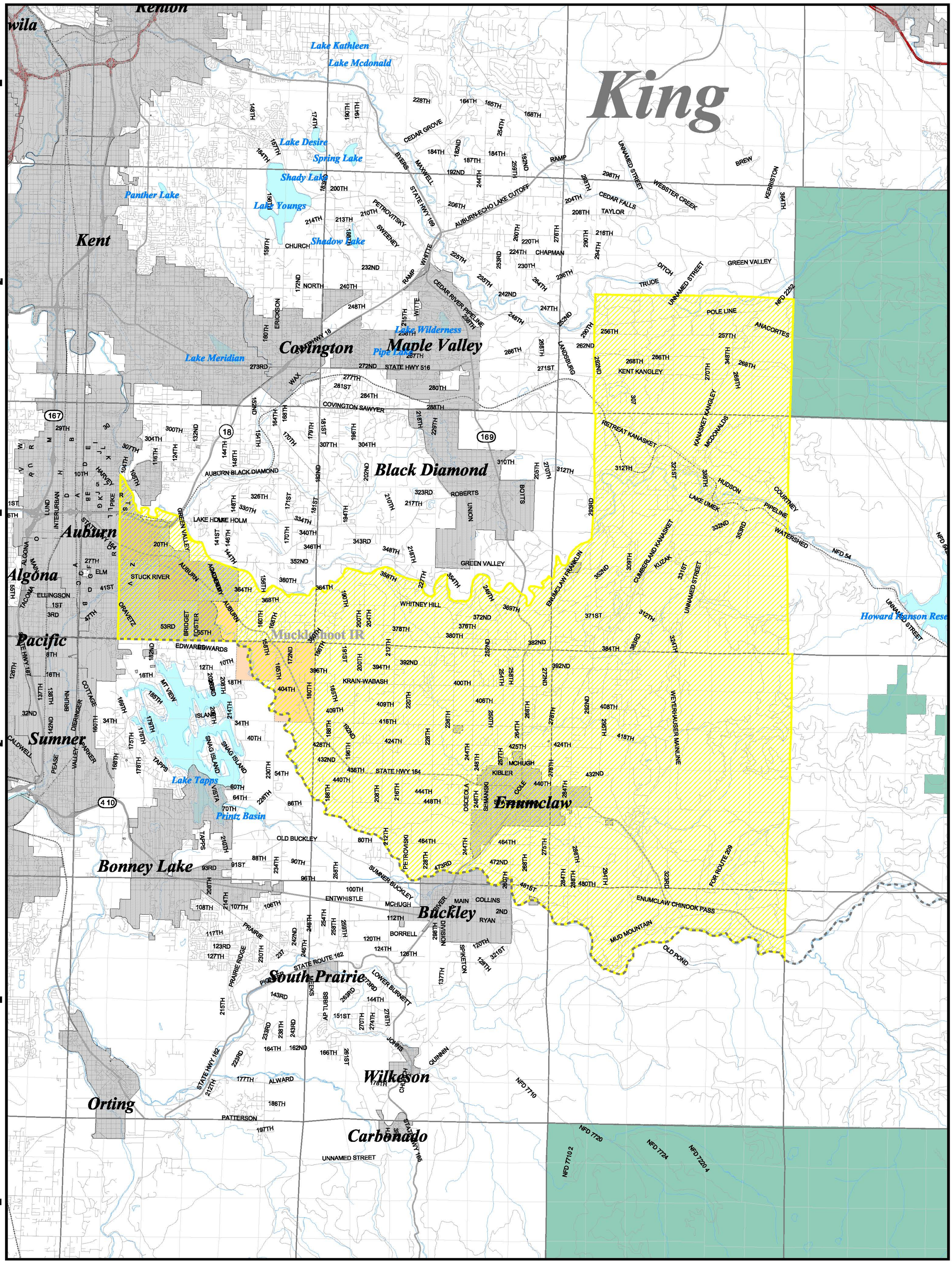

N
W E
S

0.8 0 0.8 1.6 2.4 3.2 Miles

Scale: 1 : 125,000

Map VIII - F

King County

UTILITIES AND TRANSPORTATION COMMISSION

WASHINGTON STATE SOLID WASTE CERTIFICATE AUTHORITY

January 2005

Waste Management of WA, Inc.

Certificate: G-000237

WASHINGTON UTC UTILITIES AND TRANSPORTATION COMMISSION

For more information contact:
Rey Dejos
Cartographic Tech
(360) 664-1248

Legend

Application No. GA-079324 Docket No. TG041965 Effective: 01-01-2005

PID295 Solid Waste Collection Service

Cities
County Lines
Interstate Highway
Local Roads
Rail Lines
State Highway
Township Lines
U.S. Highway
Water (River, Creek)
National Forests
National Parks
Military Installations
Native American Lands
Water (Ocean, Lake)

Data used to create this map were generated at a scale of 1:24,000. Use of this information for purposes requiring a greater accuracy is not recommended.

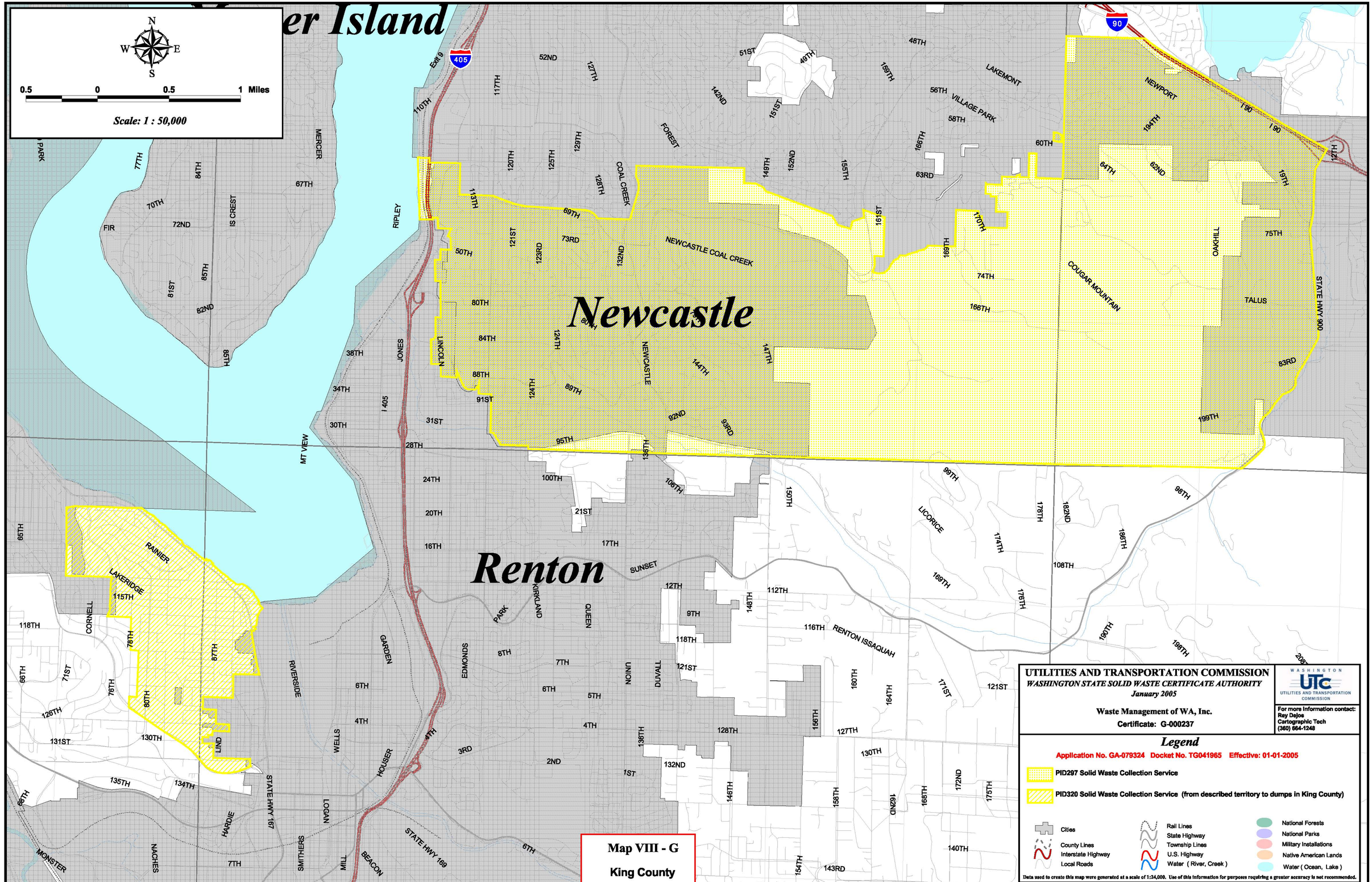
4E
5E
6E
24N
23N
N
W
E
S
0.5
0
0.5
1 Miles
Scale: 1 : 50,000
er Island
Newcastle
Renton
405
90
Map VIII - G
King County
UTILITIES AND TRANSPORTATION COMMISSION
WASHINGTON STATE SOLID WASTE CERTIFICATE AUTHORITY
January 2005
Waste Management of WA, Inc.
Certificate: G-000237
WASHINGTON
UTC
UTILITIES AND TRANSPORTATION COMMISSION
For more Information contact:
Ray Dejos
Cartographic Tech
(360) 664-1248
Legend
Application No. GA-079324 Docket No. TG041965 Effective: 01-01-2005
PID297 Solid Waste Collection Service
PID320 Solid Waste Collection Service (from described territory to dumps in King County)
Cities
County Lines
Interstate Highway
Local Roads
Rail Lines
State Highway
Township Lines
U.S. Highway
Water (River, Creek)
National Forests
National Parks
Military Installations
Native American Lands
Water (Ocean, Lake)
Data used to create this map were generated at a scale of 1:24,000. Use of this information for purposes requiring a greater accuracy is not recommended.

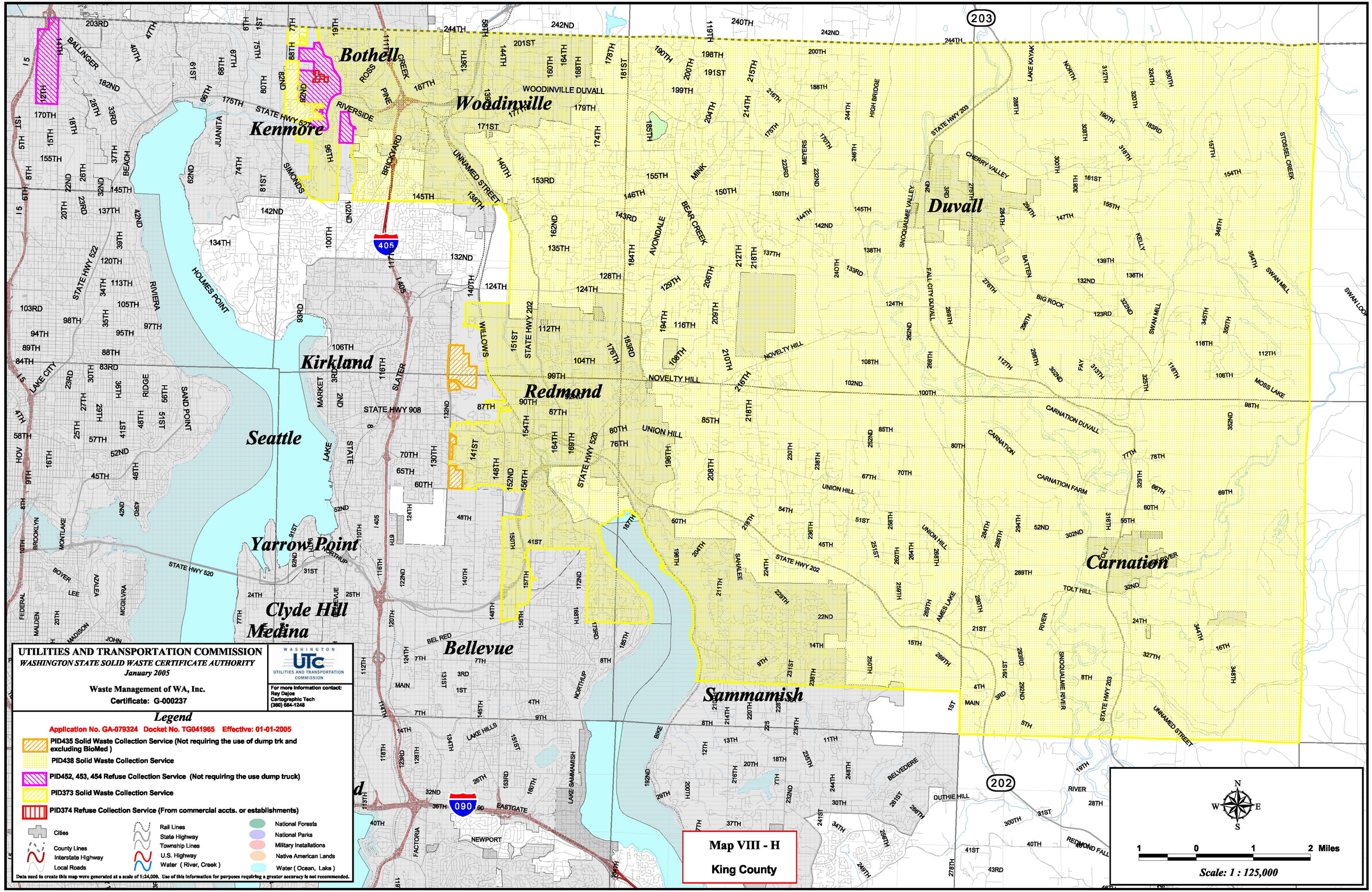
Bothell
Woodinville
Kenmore
Duvall
Kirkland
Redmond
Seattle
Yarrow Point
Clyde Hill
Medina
Bellevue
Sammamish
Carnation
UTILITIES AND TRANSPORTATION COMMISSION
WASHINGTON STATE SOLID WASTE CERTIFICATE AUTHORITY
January 2005
Waste Management of WA, Inc.
Certificate: G-000237
WASHINGTON UTC UTILITIES AND TRANSPORTATION COMMISSION
For more Information contact:
Rey Dejos
Cartographic Tech
(360) 664-1248
Legend
Application No. GA-079324 Docket No. TG041965 Effective: 01-01-2005
PID435 Solid Waste Collection Service (Not requiring the use of dump trk and excluding BioMed)
PID438 Solid Waste Collection Service
PID452, 453, 454 Refuse Collection Service (Not requiring the use dump truck)
PID373 Solid Waste Collection Service
PID374 Refuse Collection Service (From commercial accts. or establishments)
Cities
County Lines
Interstate Highway
Local Roads
Rail Lines
State Highway
Township Lines
U.S. Highway
Water (River, Creek)
National Forests
National Parks
Military Installations
Native American Lands
Water (Ocean, Lake)
Data used to create this map were generated at a scale of 1:24,000. Use of this information for purposes requiring a greater accuracy is not recommended.
Map VIII - H
King County
N
W
E
S
1 0 1 2 Miles
Scale: 1 : 125,000
4E
5E
6E
7E
26N
25N
24N

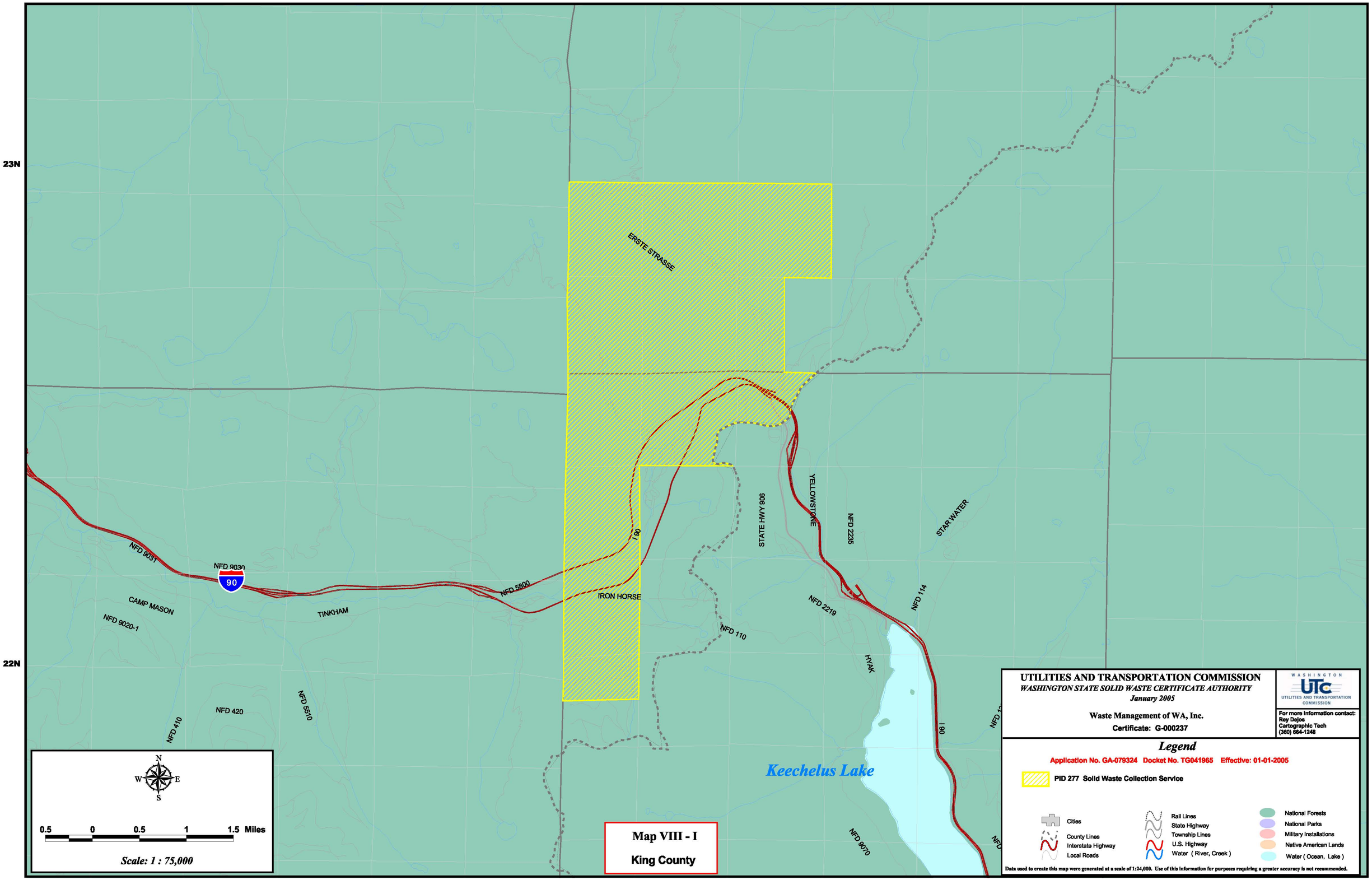
10E
11E
12E
23N
22N
ERSTE STRASSE
NFD 9031
NFD 9030
90
CAMP MASON
NFD 9020-1
TINKHAM
NFD 5800
IRON HORSE
I 90
STATE HWY 906
YELLOWSTONE
NFD 2235
STAR WATER
NFD 114
NFD 2219
NFD 110
HYAK
NFD 420
NFD 410
NFD 5510
Keechelus Lake
NFD 9070
N
S
E
W
0.5 0 0.5 1 1.5 Miles
Scale: 1 : 75,000
Map VIII - I
King County
UTILITIES AND TRANSPORTATION COMMISSION
WASHINGTON STATE SOLID WASTE CERTIFICATE AUTHORITY
January 2005
Waste Management of WA, Inc.
Certificate: G-000237
WASHINGTON UTC UTILITIES AND TRANSPORTATION COMMISSION
For more information contact:
Rey Dejos
Cartographic Tech
(360) 664-1248
Legend
Application No. GA-079324 Docket No. TG041965 Effective: 01-01-2005
PID 277 Solid Waste Collection Service
Cities
County Lines
Interstate Highway
Local Roads
Rail Lines
State Highway
Township Lines
U.S. Highway
Water (River, Creek)
National Forests
National Parks
Military Installations
Native American Lands
Water (Ocean, Lake)
Data used to create this map were generated at a scale of 1:24,000. Use of this information for purposes requiring a greater accuracy is not recommended.

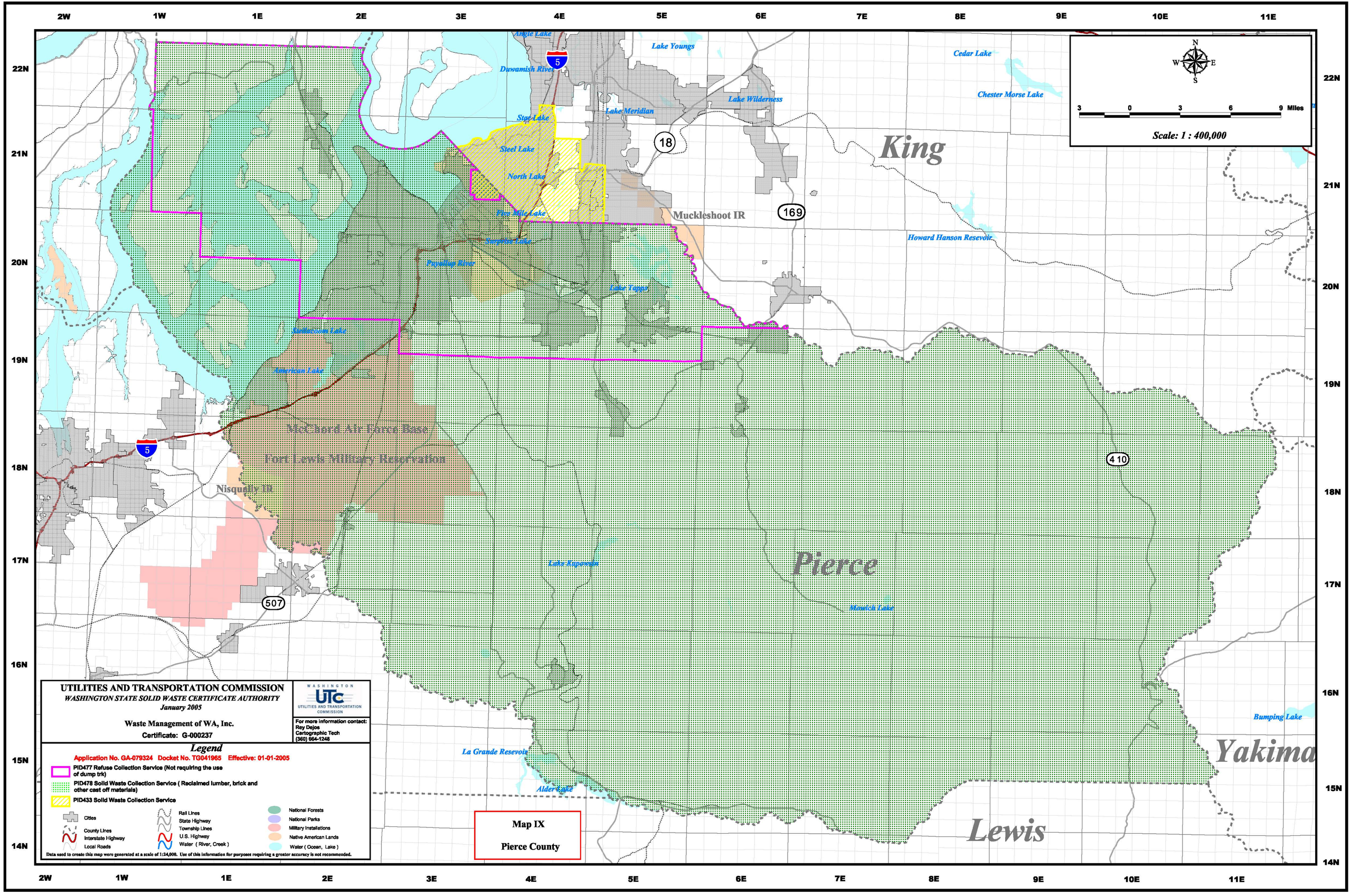

UTILITIES AND TRANSPORTATION COMMISSION
WASHINGTON STATE SOLID WASTE CERTIFICATE AUTHORITY
January 2005
Waste Management of WA, Inc.
Certificate: G-000237
WASHINGTON UTC UTILITIES AND TRANSPORTATION COMMISSION
For more information contact:
Rey Dejos
Cartographic Tech
(360) 664-1248
Legend
Application No. GA-079324 Docket No. TG041965 Effective: 01-01-2005
PID477 Refuse Collection Service (Not requiring the use of dump trk)
PID478 Solid Waste Collection Service (Reclaimed lumber, brick and other cast off materials)
PID433 Solid Waste Collection Service
Cities
County Lines
Interstate Highway
Local Roads
Rail Lines
State Highway
Township Lines
U.S. Highway
Water (River, Creek)
National Forests
National Parks
Military Installations
Native American Lands
Water (Ocean, Lake)
Data used to create this map were generated at a scale of 1:24,000. Use of this information for purposes requiring a greater accuracy is not recommended.
Map IX
Pierce County
King
Pierce
Yakima
Lewis
Muckleshoot IR
McChord Air Force Base
Fort Lewis Military Reservation
Nisqually IR
Lake Youngs
Cedar Lake
Chester Morse Lake
Lake Wilderness
Lake Meridian
Star Lake
Steel Lake
North Lake
Howard Hanson Resevoir
Lake Kapowsin
Mowich Lake
La Grande Resevoir
Alder Lake
Bumping Lake
Duwamish River
Angle Lake
Puyallup River
American Lake
Lake Tapps
Scale: 1 : 400,000
3 0 3 6 9 Miles
N
S
E
W
2W 1W 1E 2E 3E 4E 5E 6E 7E 8E 9E 10E 11E
22N 21N 20N 19N 18N 17N 16N 15N 14N
5
18
169
410
507

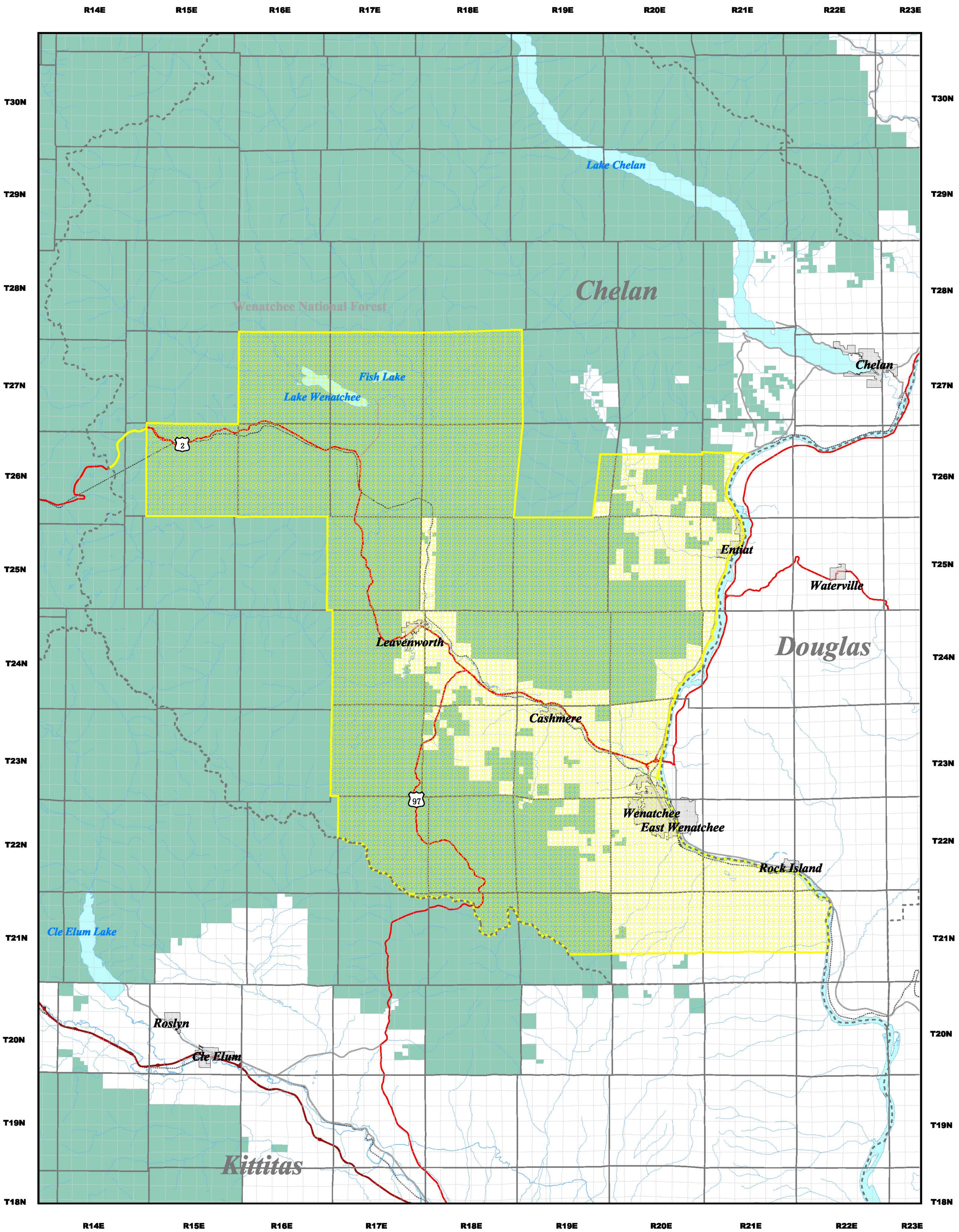

N
W E
S

0 4 8 12 Miles

Scale: 1 : 300,000

Map X

Chelan County

UTILITIES AND TRANSPORTATION COMMISSION

WASHINGTON STATE SOLID WASTE CERTIFICATE AUTHORITY

January 2005

Waste Management of WA, Inc.

Certificate: G-000237

WASHINGTON UTC UTILITIES AND TRANSPORTATION COMMISSION

For more information contact:
Ray Dejos
Cartographic Tech
(360) 664-1248

Legend

Application No. GA-079324 Docket No. TG041965 Effective: 01-01-2005

PID420 Solid Waste Collection Service

Cities
County Lines
Interstate Highway
Local Roads
Rail Lines
State Highway
Township Lines
U.S. Highway
Water (River, Creek)
National Forests
National Parks
Military Installations
Native American Lands
Water (Ocean, Lake)

Data used to create this map were generated at a scale of 1:24,000. Use of this information for purposes requiring a greater accuracy is not recommended.

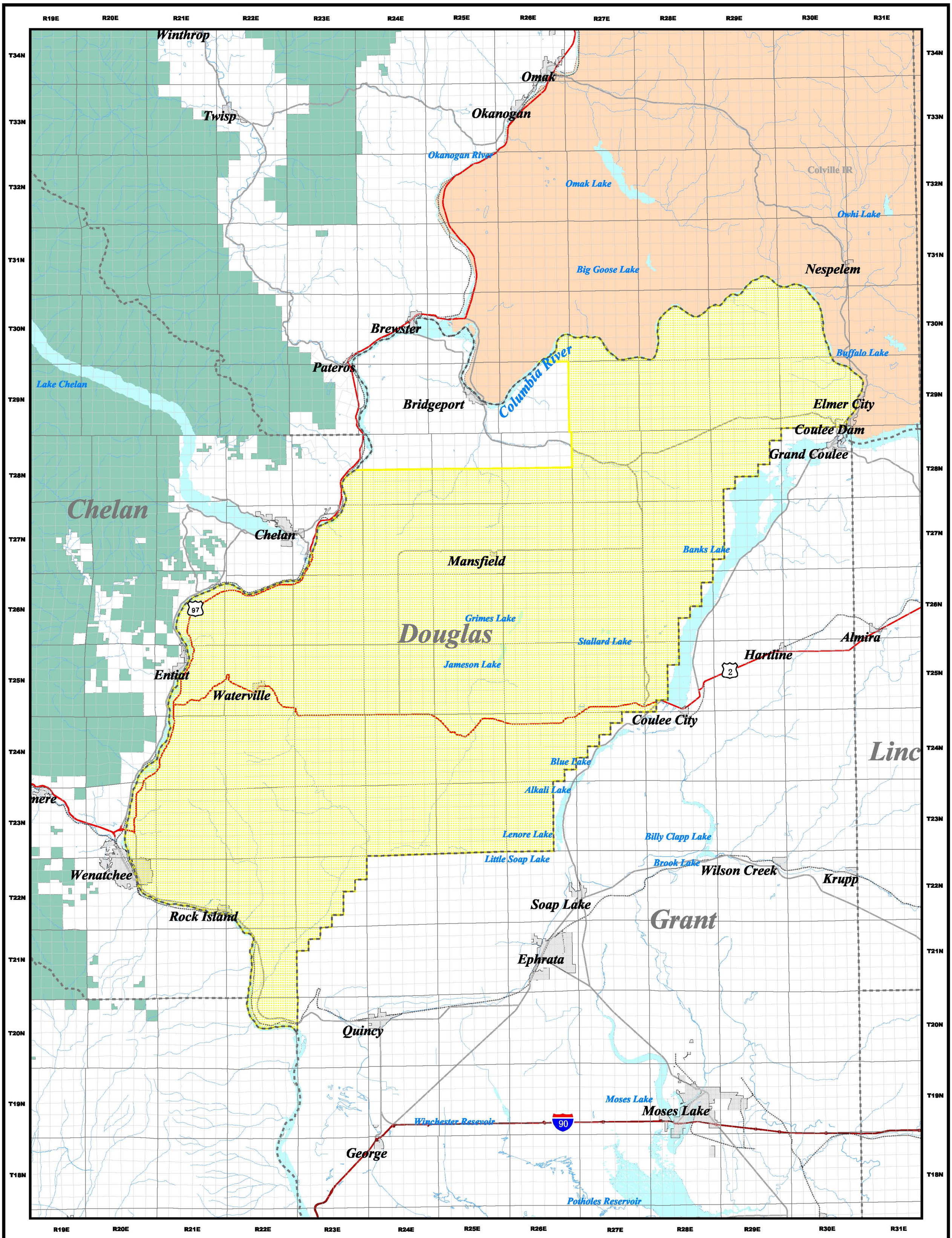

N
W E
S

3 0 3 6 9 Miles

Scale: 1 : 400,000

Map XI

Douglas County

UTILITIES AND TRANSPORTATION COMMISSION

WASHINGTON STATE SOLID WASTE CERTIFICATE AUTHORITY

January 2005

Waste Management of WA, Inc.

Certificate: G-000237

WASHINGTON UTC UTILITIES AND TRANSPORTATION COMMISSION

For more information contact:
Ray Dejos
Cartographic Tech
(360) 664-1248

Legend

Application No. GA-079324 Docket No. TG041965 Effective: 01-01-2005

PID421 Solid Waste Collection Service

Cities
County Lines
Interstate Highway
Local Roads
Rail Lines
State Highway
Township Lines
U.S. Highway
Water (River, Creek)
National Forests
National Parks
Military Installations
Native American Lands
Water (Ocean, Lake)

Data used to create this map were generated at a scale of 1:24,000. Use of this information for purposes requiring a greater accuracy is not recommended.

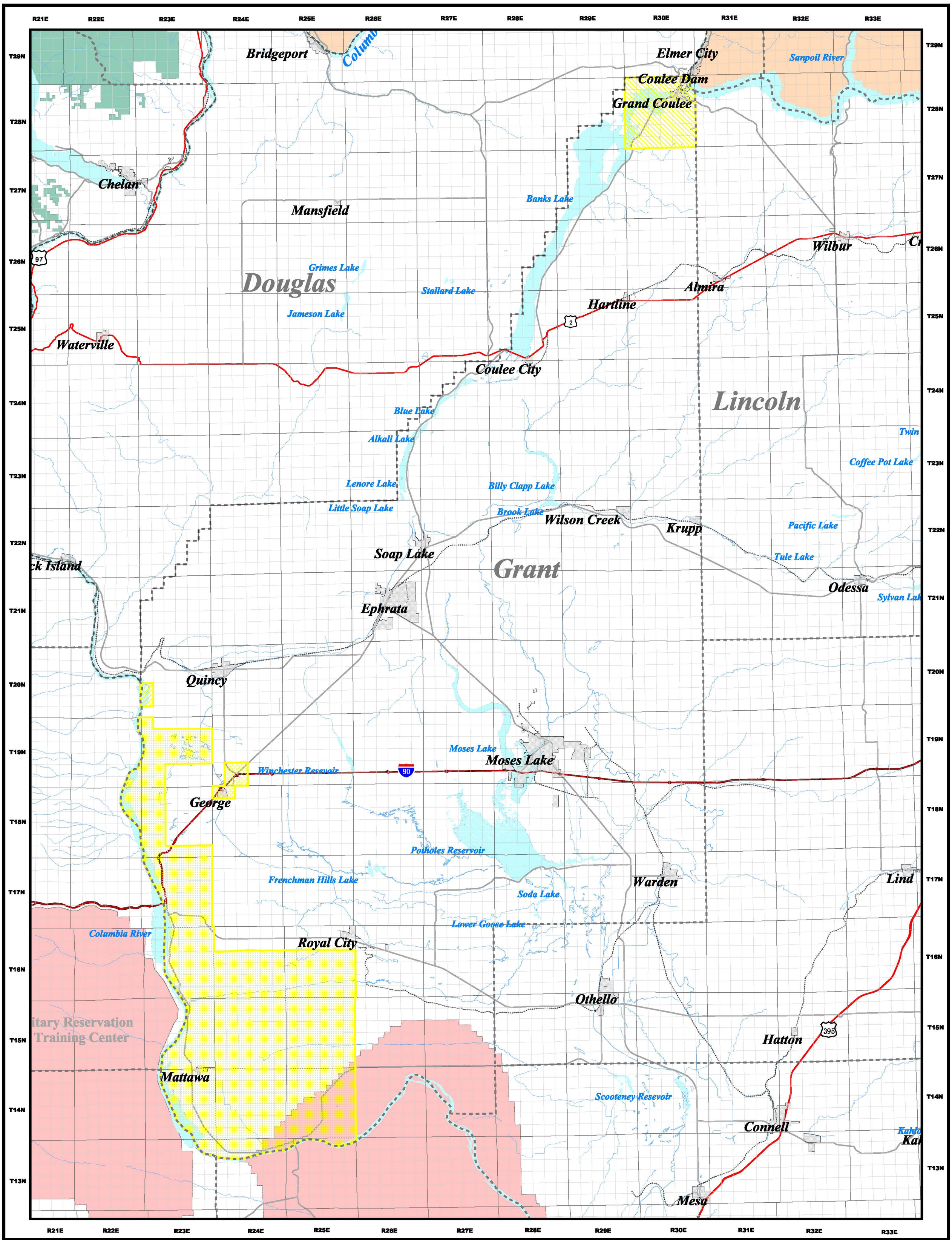

N
W E
S

3 0 3 6 9 Miles

Scale: 1 : 400,000

Map XII

Grant County

UTILITIES AND TRANSPORTATION COMMISSION

WASHINGTON STATE SOLID WASTE CERTIFICATE AUTHORITY

January 2005

Waste Management of WA, Inc.

Certificate: G-000237

WASHINGTON UTC UTILITIES AND TRANSPORTATION COMMISSION

For more information contact:
Rey Dejos
Cartographic Tech
(360) 664-1248

Legend

Application No. GA-079324 Docket No. TG041965 Effective: 01-01-2005

PID422 Solid Waste Collection Service

PID424 Solid Waste Collection Service

PID423 Solid Waste Collection Service

PID425 Solid Waste Collection Service

Cities
County Lines
Interstate Highway
Local Roads
Rail Lines
State Highway
Township Lines
U.S. Highway
Water (River, Creek)
National Forests
National Parks
Military Installations
Native American Lands
Water (Ocean, Lake)

Data used to create this map were generated at a scale of 1:24,000. Use of this information for purposes requiring a greater accuracy is not recommended.

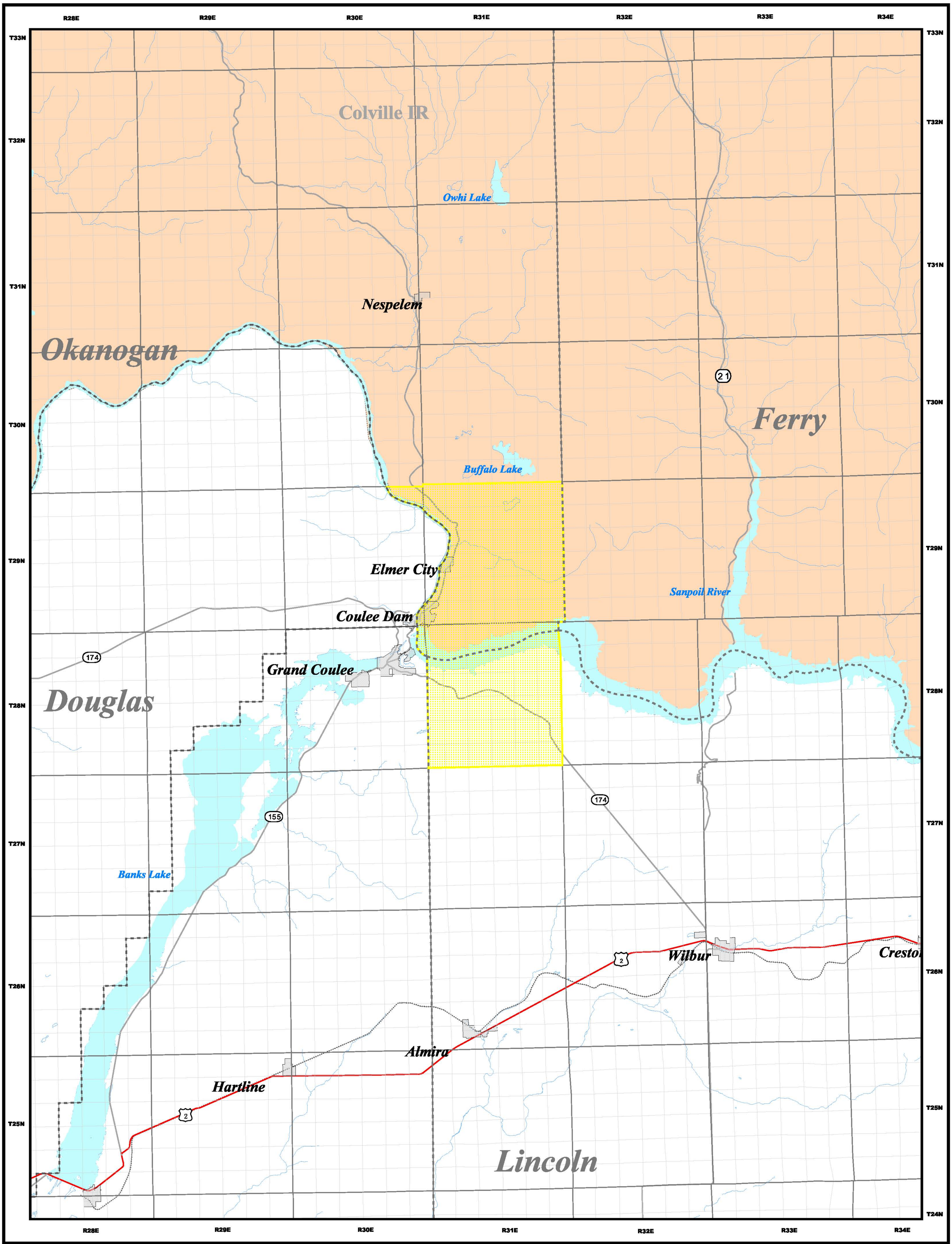

N
W E
S

2 0 2 4 6 Miles

Scale: 1 : 250,000

Map XIII

Lincoln and Okanogan County

UTILITIES AND TRANSPORTATION COMMISSION

WASHINGTON STATE SOLID WASTE CERTIFICATE AUTHORITY

January 2005

Waste Management of WA, Inc.

Certificate: G-000237

WASHINGTON UTC UTILITIES AND TRANSPORTATION COMMISSION

For more information contact:
Ray Dejos
Cartographic Tech
(360) 664-1248

Legend

Application No. GA-079324 Docket No. TG041965 Effective: 01-01-2005

PID426 Solid Waste Collection Service

Cities
County Lines
Interstate Highway
Local Roads
Rail Lines
State Highway
Township Lines
U.S. Highway
Water (River, Creek)
National Forests
National Parks
Military Installations
Native American Lands
Water (Ocean, Lake)

Data used to create this map were generated at a scale of 1:24,000. Use of this information for purposes requiring a greater accuracy is not recommended.

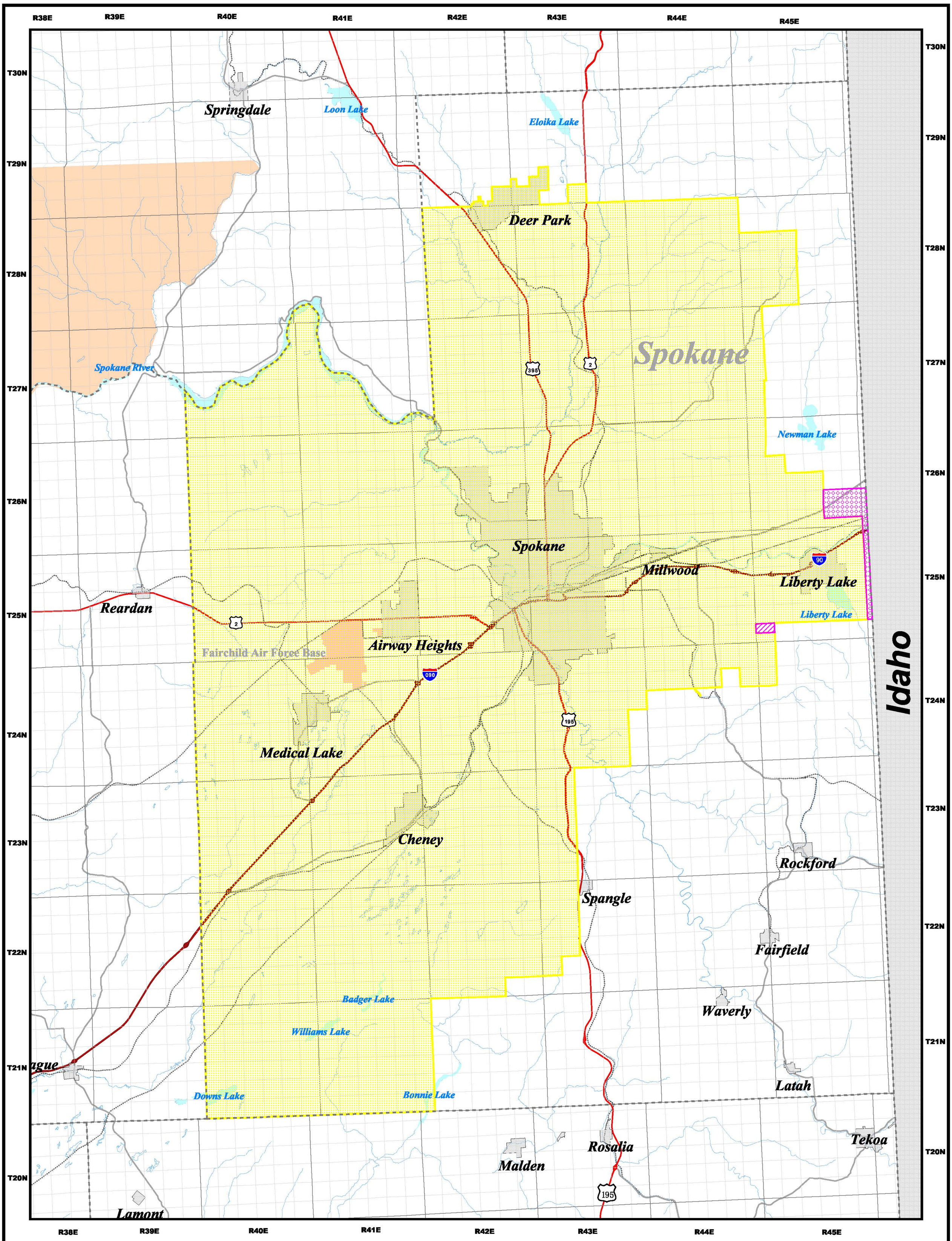

N
W E
S

2 0 2 4 6 Miles

Scale: 1 : 250,000

Map XIV

Spokane County

UTILITIES AND TRANSPORTATION COMMISSION

WASHINGTON STATE SOLID WASTE CERTIFICATE AUTHORITY

January 2005

Waste Management of WA, Inc.

Certificate: G-000237

WASHINGTON UTC UTILITIES AND TRANSPORTATION COMMISSION

For more information contact:
Rey Dejos
Cartographic Tech
(360) 664-1248

Legend

Application No. GA-079324 Docket No. TG041965 Effective: 01-01-2005

PID410 Solid Waste Collection Service

PID411 Solid Waste Collection Service (Excluding containers of 20 cu.yrds _>).

PID412 Solid Waste Collection Service (Excluding containers of 20 cu.yrds _>).

Cities
County Lines
Interstate Highway
Local Roads
Rail Lines
State Highway
Township Lines
U.S. Highway
Water (River, Creek)
National Forests
National Parks
Military Installations
Native American Lands
Water (Ocean, Lake)

Data used to create this map were generated at a scale of 1:24,000. Use of this information for purposes requiring a greater accuracy is not recommended.

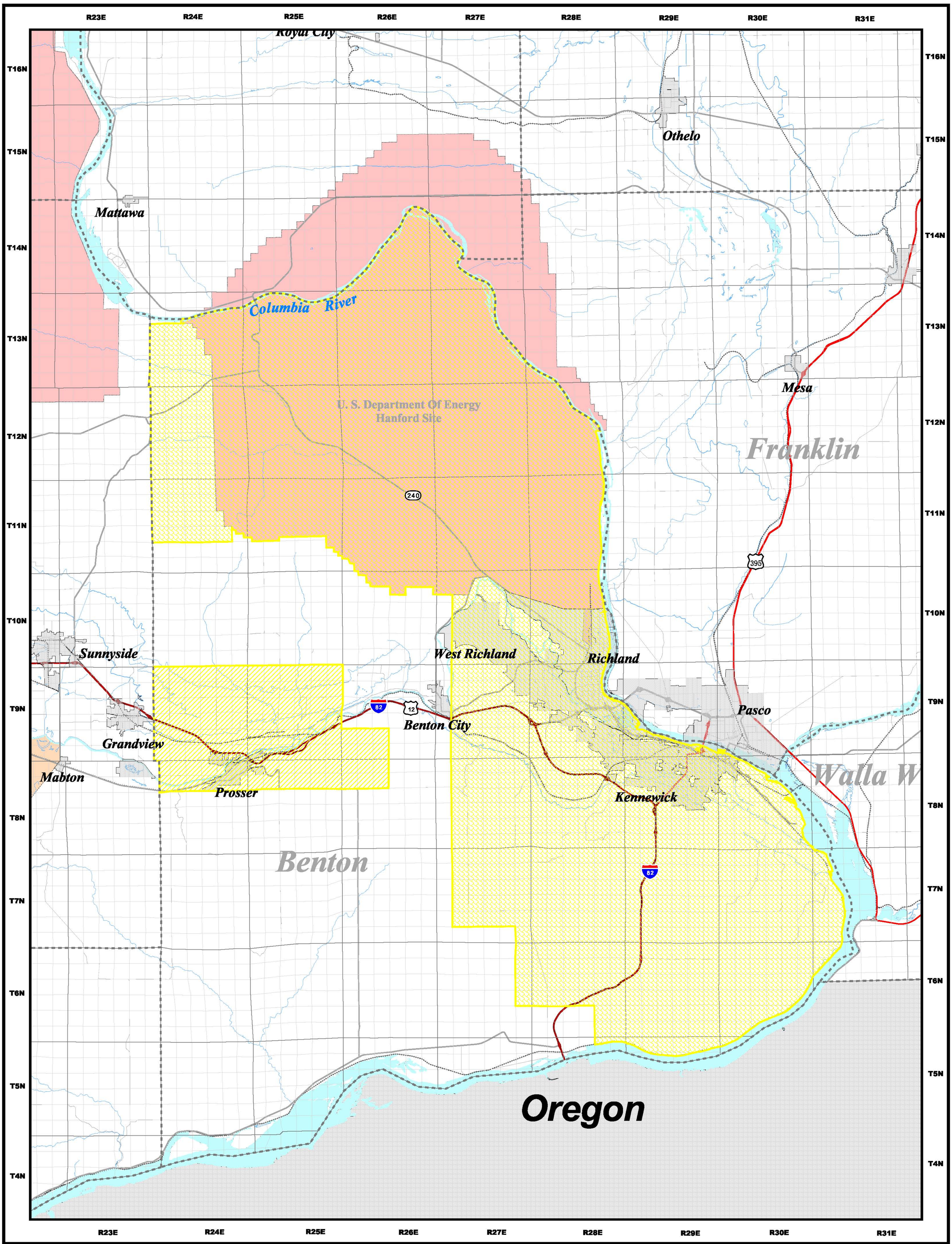

N
W E
S

2 0 2 4 6 8 Miles

Scale: 1 : 300,000

Map XV

Benton County

UTILITIES AND TRANSPORTATION COMMISSION

WASHINGTON STATE SOLID WASTE CERTIFICATE AUTHORITY

January 2005

Waste Management of WA, Inc.

Certificate: G-000237

WASHINGTON UTC UTILITIES AND TRANSPORTATION COMMISSION

For more information contact:
Ray Dejos
Cartographic Tech
(360) 664-1248

Legend

Application No. GA-079324 Docket No. TG041965 Effective: 01-01-2005

PID428 Solid Waste Collection Service

PID429 Solid Waste Collection Service

Cities
County Lines
Interstate Highway
Local Roads
Rail Lines
State Highway
Township Lines
U.S. Highway
Water (River, Creek)
National Forests
National Parks
Military Installations
Native American Lands
Water (Ocean, Lake)

Data used to create this map were generated at a scale of 1:24,000. Use of this information for purposes requiring a greater accuracy is not recommended.

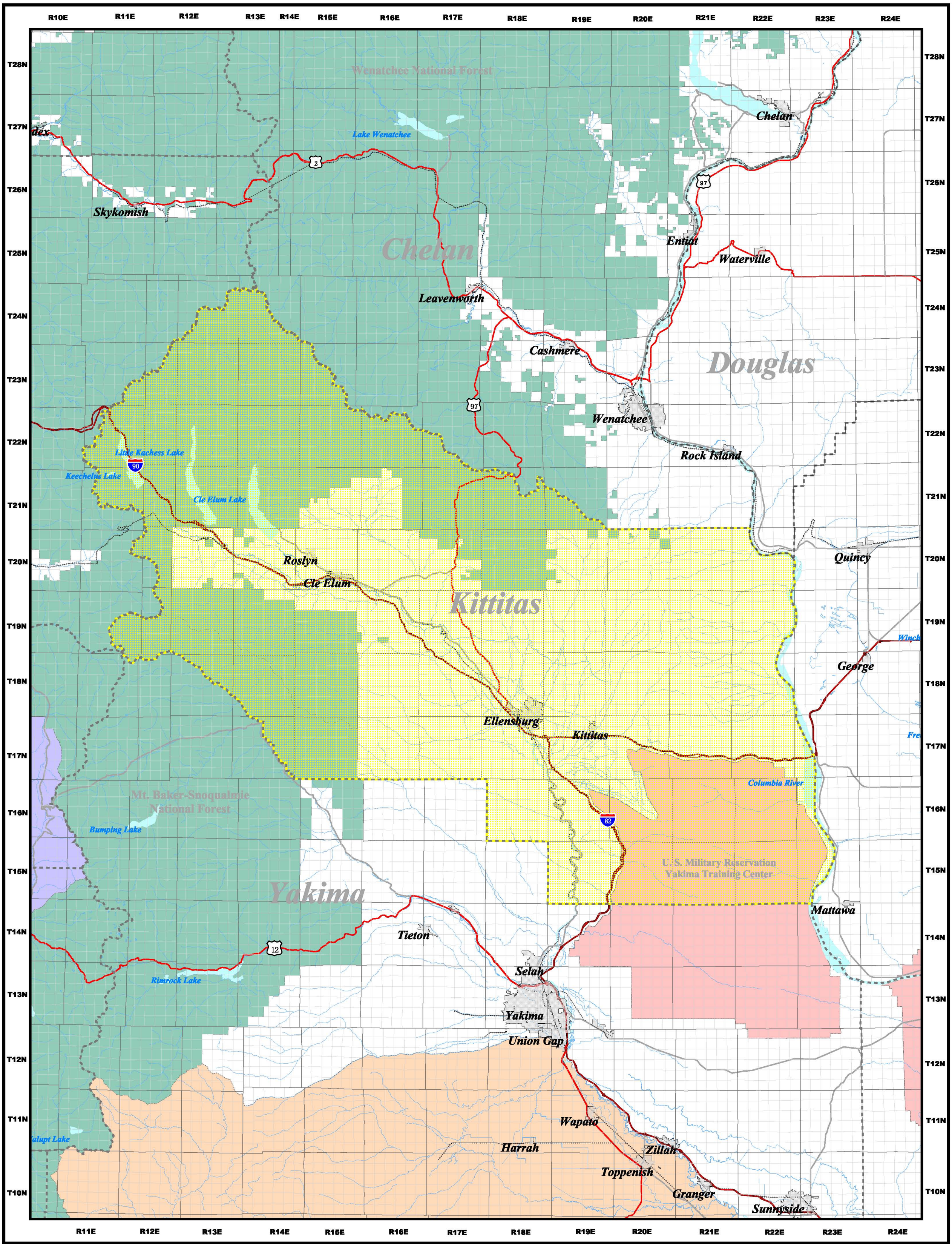

N
W E
S

4 0 4 8 12 Miles

Scale: 1 : 450,000

Map XVI

Kittitas County

UTILITIES AND TRANSPORTATION COMMISSION

WASHINGTON STATE SOLID WASTE CERTIFICATE AUTHORITY

January 2005

Waste Management of WA, Inc.

Certificate: G-000237

WASHINGTON UTC UTILITIES AND TRANSPORTATION COMMISSION

For more information contact:
Ray Dejos
Cartographic Tech
(360) 664-1248

Legend

Application No. GA-079324 Docket No. TG041965 Effective: 01-01-2005

PID427 Solid Waste Collection Service

Cities
County Lines
Interstate Highway
Local Roads
Rail Lines
State Highway
Township Lines
U.S. Highway
Water (River, Creek)
National Forests
National Parks
Military Installations
Native American Lands
Water (Ocean, Lake)

Data used to create this map were generated at a scale of 1:24,000. Use of this information for purposes requiring a greater accuracy is not recommended.