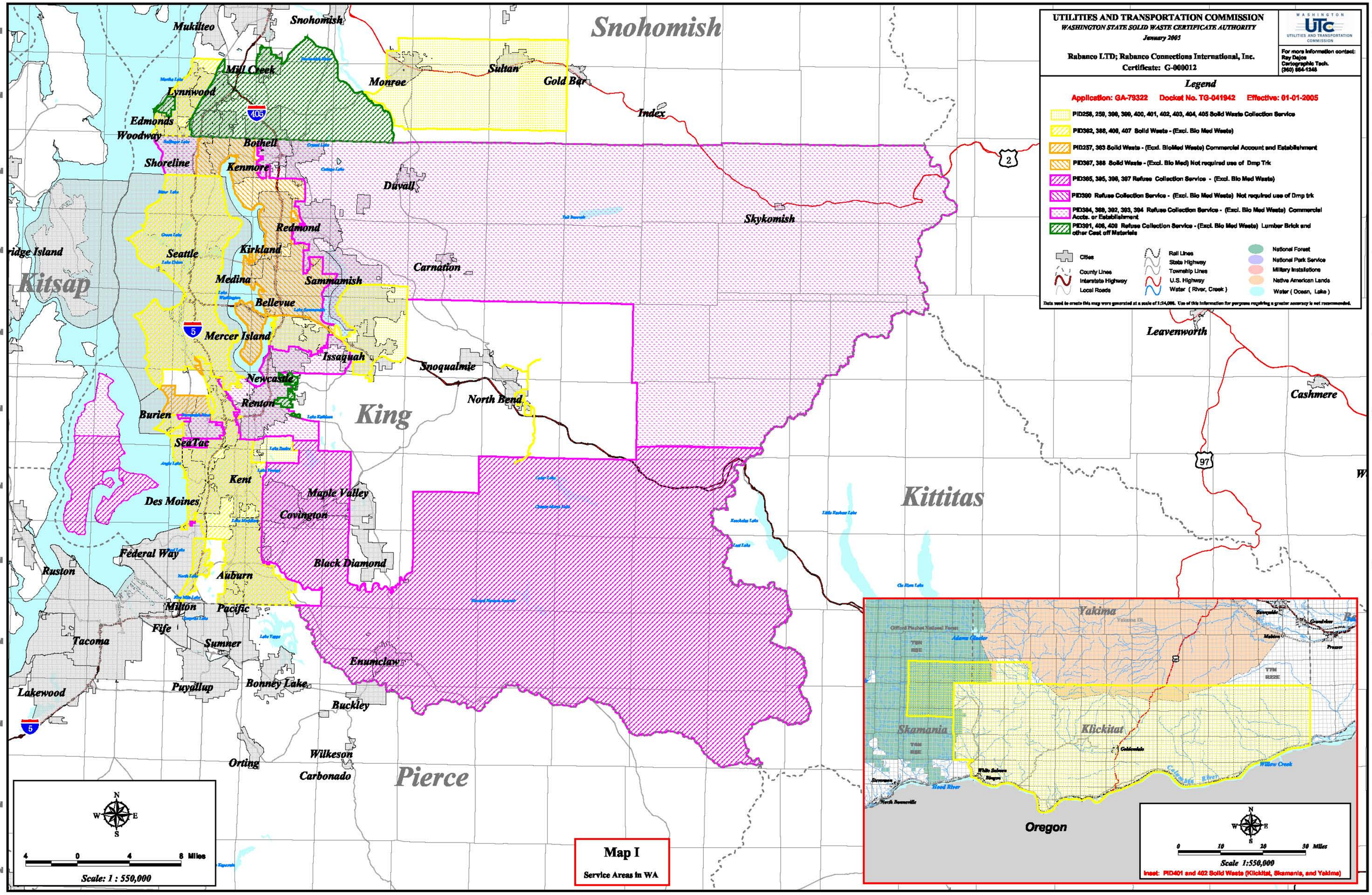
UTILITIES AND TRANSPORTATION COMMISSION
WASHINGTON STATE SOLID WASTE CERTIFICATE AUTHORITY
January 2005
Rabanco LTD; Rabanco Connections International, Inc.
Certificate: G-000012
WASHINGTON UTC UTILITIES AND TRANSPORTATION COMMISSION
For more information contact:
Ray Dejoe
Cartographic Tech.
(360) 664-1246
Legend
Application: GA-79322 Docket No. TG-041942 Effective: 01-01-2005
PID258, 259, 399, 399, 400, 401, 402, 403, 404, 405 Solid Waste Collection Service
PID362, 388, 406, 407 Solid Waste - (Excl. Bio Med Waste)
PID257, 363 Solid Waste - (Excl. BioMed Waste) Commercial Account and Establishment
PID367, 388 Solid Waste - (Excl. Bio Med) Not required use of Dmp Trk
PID365, 395, 396, 397 Refuse Collection Service - (Excl. Bio Med Waste)
PID390 Refuse Collection Service - (Excl. Bio Med Waste) Not required use of Dmp trk
PID384, 388, 392, 393, 394 Refuse Collection Service - (Excl. Bio Med Waste) Commercial Accts. or Establishment
PID391, 408, 409 Refuse Collection Service - (Excl. Bio Med Waste) Lumber Brick and other Cast off Materials
Cities
County Lines
Interstate Highway
Local Roads
Rail Lines
State Highway
Township Lines
U.S. Highway
Water (River, Creek)
National Forest
National Park Service
Military Installations
Native American Lands
Water (Ocean, Lake)
Data used to create this map were generated at a scale of 1:24,000. Use of this information for purposes requiring a greater accuracy is not recommended.
Snohomish
King
Kitsap
Kittitas
Pierce
Yakima
Skamania
Klickitat
Oregon
Mukilteo
Snohomish
Mill Creek
Monroe
Sultan
Gold Bar
Index
Lynnwood
Edmonds
Woodway
Bothell
Shoreline
Kenmore
Duvall
Skykomish
Redmond
Kirkland
Seattle
Carnation
Medina
Sammamish
Bellevue
Mercer Island
Issaquah
Snoqualmie
Newcastle
Renton
North Bend
Burien
SeaTac
Kent
Maple Valley
Des Moines
Covington
Federal Way
Black Diamond
Ruston
Auburn
Milton
Pacific
Fife
Tacoma
Sumner
Enumclaw
Puyallup
Bonney Lake
Lakewood
Buckley
Orting
Wilkeson
Carbonado
Leavenworth
Cashmere
Map I
Service Areas in WA
Scale: 1 : 550,000
Scale 1:550,000
Inset: PID401 and 402 Solid Waste (Klickitat, Skamania, and Yakima)

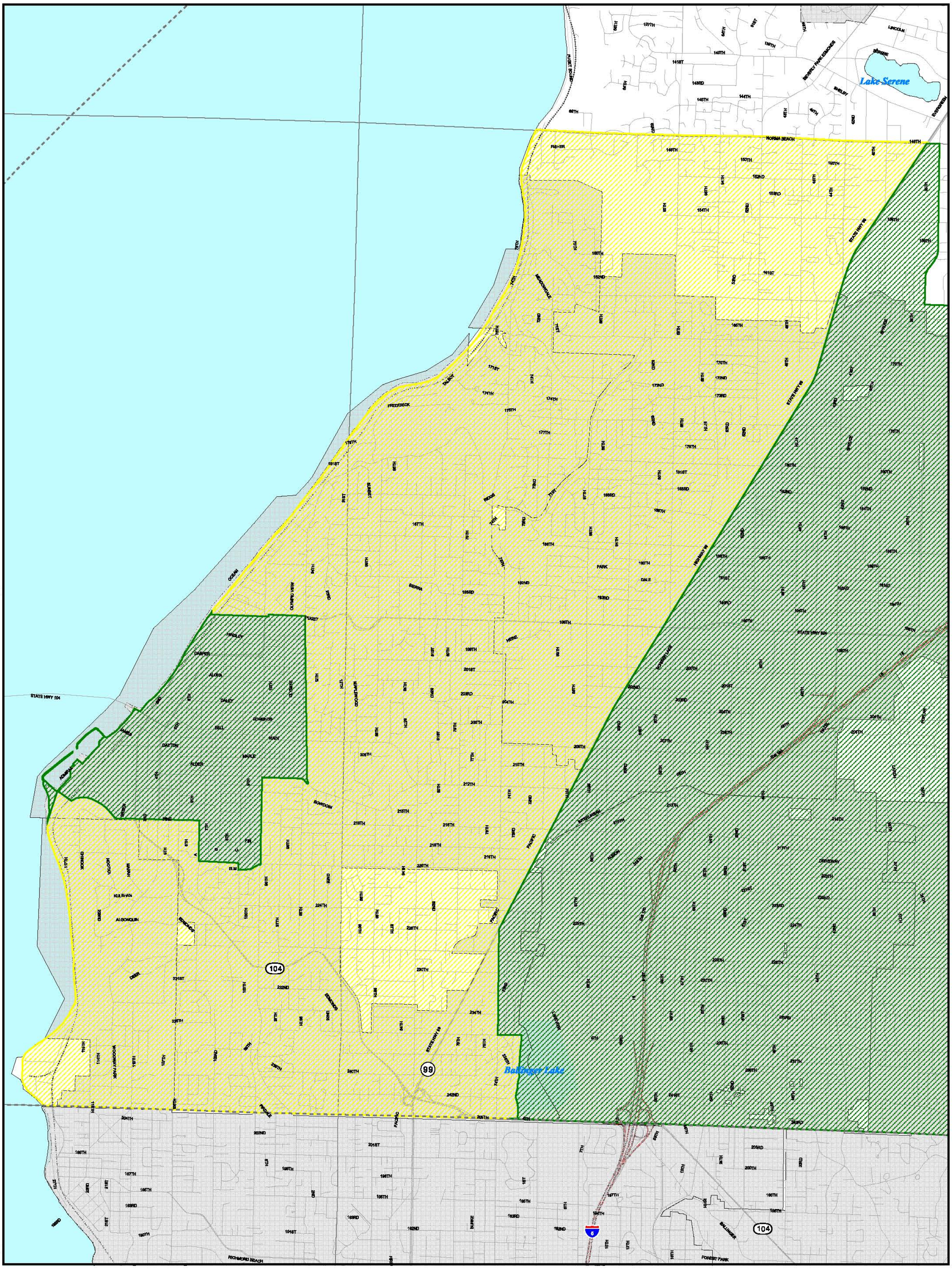

N
W E
S

0.2 0 0.2 0.4 0.6 0.8 Miles

Scale: 1 : 30,000

Map II - A

Snohomish County

UTILITIES AND TRANSPORTATION COMMISSION

WASHINGTON STATE SOLID WASTE CERTIFICATE AUTHORITY

January 2005

Rabanco LTD; Rabanco Connections International, Inc.

Certificate: G-000012

WASHINGTON UTC UTILITIES AND TRANSPORTATION COMMISSION

For more information contact:
Ray Dejos
Cartographic Tech
(360) 664-1245

Legend

Application No. GA-79322 Docket No. TG041942 Effective: 01-01-2005

PID406 Solid Waste Collection Service (Excl. Bio Med Waste)

PID408, 409 Refuse Collection Service - (Excl. Bio Med Waste) Lumber Brick and other Cast off Material

Cities
County Lines
Interstate Highway
Local Roads
Rail Lines
State Highway
Township Lines
U.S. Highway
Water (River, Creek)
National Forests
National Parks
Military Installations
Native American Lands
Water (Ocean, Lake)

Data used to create this map were generated at a scale of 1:24,000. Use of this information for purposes requiring a greater accuracy is not recommended.

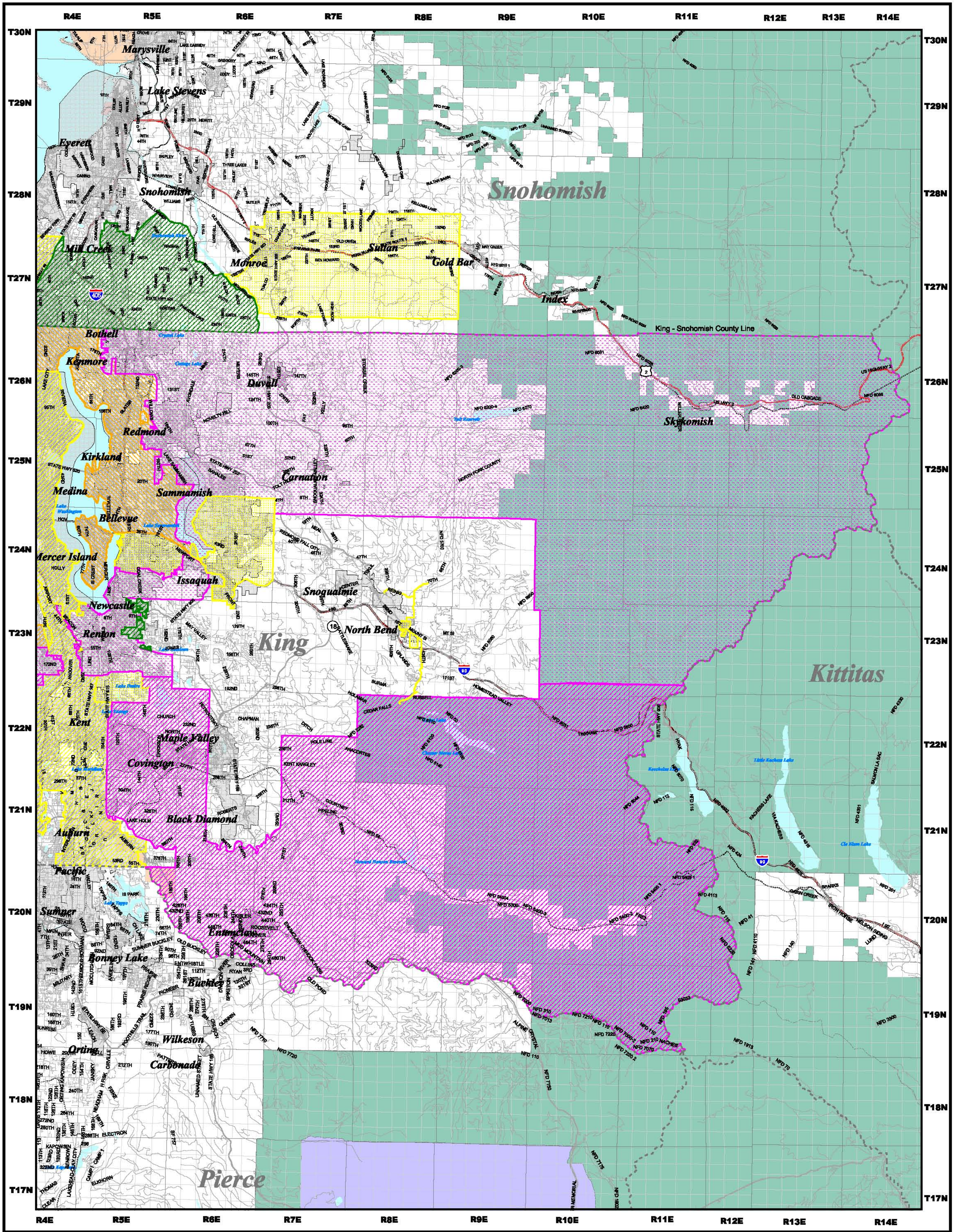

N
W E
S

2 0 2 4 6 8 Miles

Scale: 1 : 310,000

Map III - D

King County

UTILITIES AND TRANSPORTATION COMMISSION

WASHINGTON STATE SOLID WASTE CERTIFICATE AUTHORITY

January 2005

Rabanco LTD; Rabanco Connections International, Inc.

Certificate: G-000012

WASHINGTON UTC UTILITIES AND TRANSPORTATION COMMISSION

For more information contact:
Ray Dejoe
Cartographic Tech
(360) 664-1246

Legend

Application No. GA-79322 Docket No. TG041942 Effective: 01-01-2005

- PID407 and 382 Solid Waste Collection Service (Excl. Bio Med Waste)
- PID258, 259 403, 404, and 405 Solid Waste Collection Service (Excl. Bio Med Waste)
- PID389, 392 and 394 Refuse Collection Service - (Excl. Bio Med Waste) Commercial Accts. or Establishment
- PID397 Refuse Collection Service - (Excl. Bio Med Waste)
- PID387 and 388 Solid Waste - (Excl. Bio Med) Not required use of Dump Trk
- PID391, 406, Refuse Collection Service - (Excl. Bio Med Waste) Lumber Brick and other Cast off Material

Cities
County Lines
Interstate Highway
Local Roads
Rail Lines
State Highway
Township Lines
U.S. Highway
Water (River, Creek)
National Forests
National Parks
Military Installations
Native American Lands
Water (Ocean, Lake)

Data used to create this map were generated at a scale of 1:24,000. Use of this information for purposes requiring a greater accuracy is not recommended.

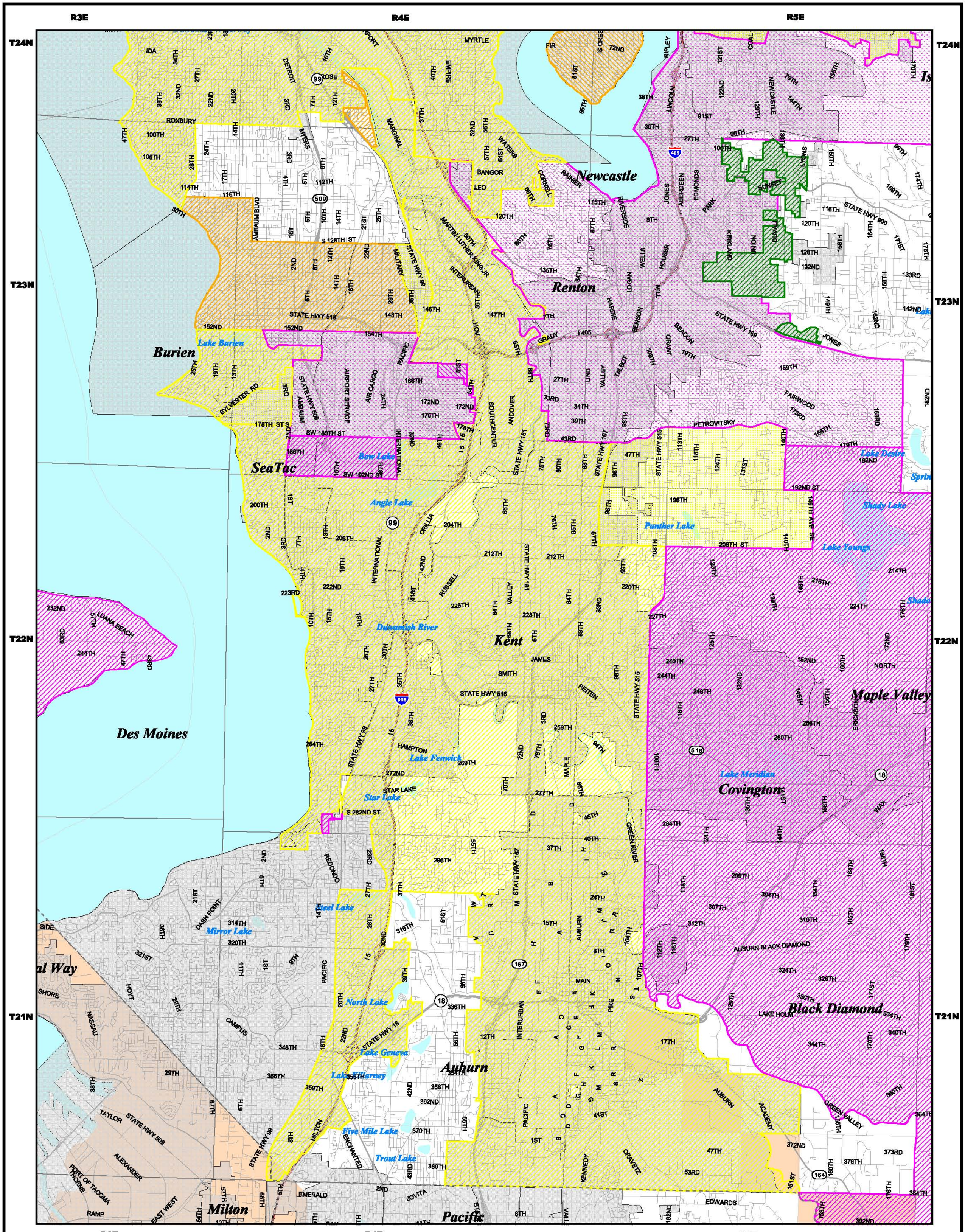

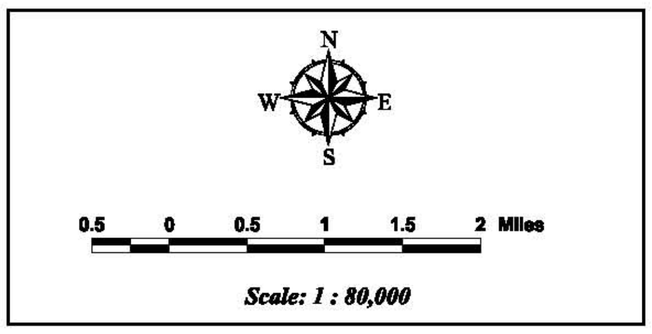

Map III - C

King County

UTILITIES AND TRANSPORTATION COMMISSION

WASHINGTON STATE SOLID WASTE CERTIFICATE AUTHORITY

January 2005

Rabanco LTD; Rabanco Connections International, Inc.

Certificate: G-000012

WASHINGTON UTC UTILITIES AND TRANSPORTATION COMMISSION

For more information contact:
Ray Dejoe
Cartographic Tech
(360) 664-1346

Legend

Application No. GA-79322 Docket No. TG041942 Effective: 01-01-2005

- PID382 and 386Solid Waste Collection Service (Excl. Bio Med Waste)
- PID259 and 388 Solid Waste Collection Service (Excl. Bio Med Waste)
- PID392, 394, Refuse Collection Service - (Excl. Bio Med Waste) Commercial Accts. or Establishment
- PID385 and 396 Refuse Collection Service (Excl. Bio Med Waste)
- PID257 and 383 Solid Waste - (Excl. Bio Med) Not required use of Dump Trk
- PID391, Refuse Collection Service - (Excl. Bio Med Waste) Lumber Brick and other Cast off Material

Cities
County Lines
Interstate Highway
Local Roads
Rail Lines
State Highway
Township Lines
U.S. Highway
Water (River, Creek)
National Forests
National Parks
Military Installations
Native American Lands
Water (Ocean, Lake)

Data used to create this map were generated at a scale of 1:24,000. Use of this information for purposes requiring a greater accuracy is not recommended.

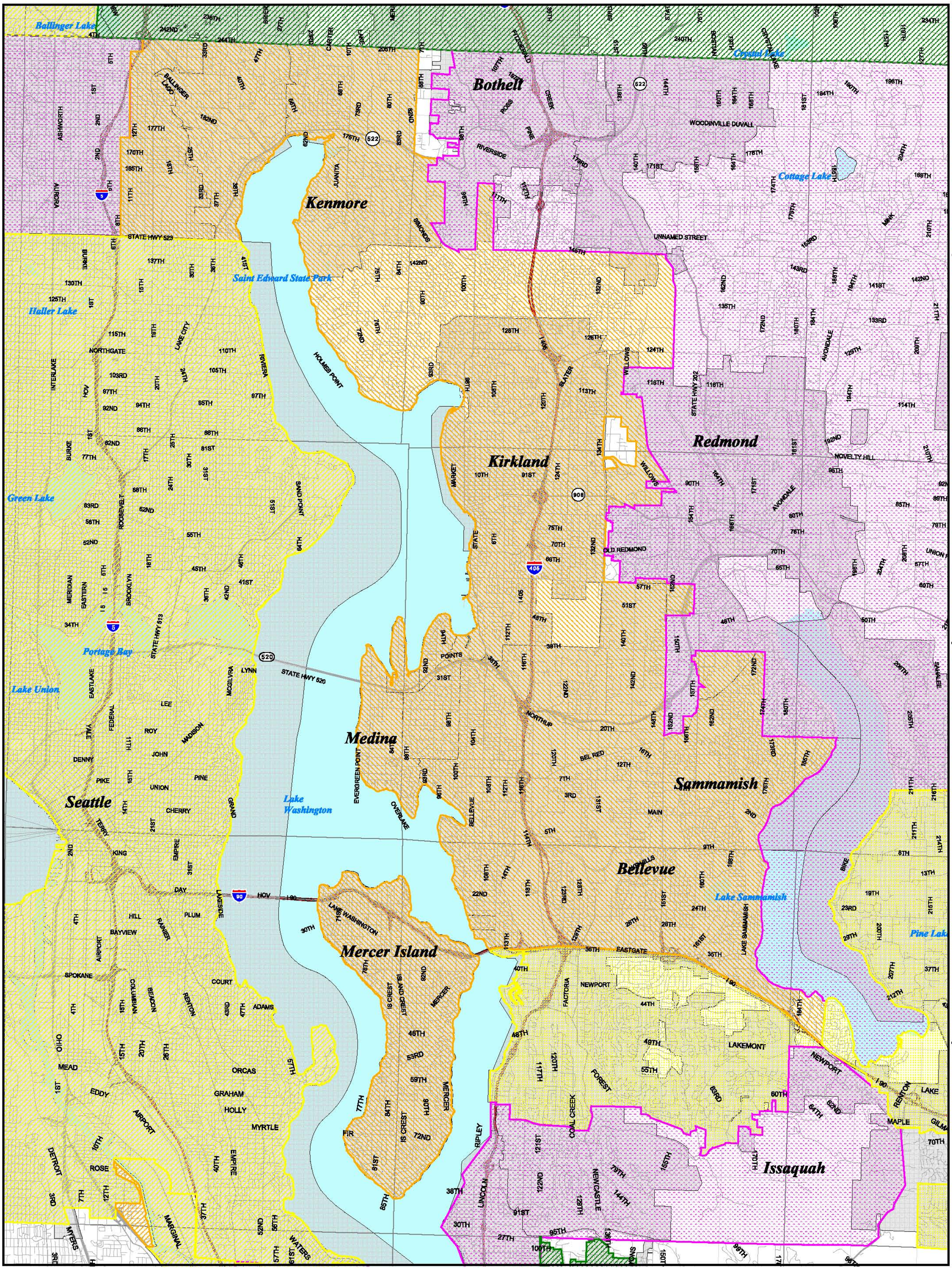

Map III - B

King County

UTILITIES AND TRANSPORTATION COMMISSION

WASHINGTON STATE SOLID WASTE CERTIFICATE AUTHORITY

January 2005

Rabanco LTD; Rabanco Connections International, Inc.
Certificate: G-000012

WASHINGTON UTC UTILITIES AND TRANSPORTATION COMMISSION

For more information contact:
Ray Dejos
Cartographic Tech
(360) 664-1246

Legend

Application No. GA-79322 Docket No. TG041942 Effective: 01-01-2005

- PID407 Solid Waste Collection Service (Excl. Bio Med Waste)
- PID404 and 258 Solid Waste Collection Service (Excl. Bio Med Waste)
- PID384, 389, Refuse Collection Service - (Excl. Bio Med Waste) Commercial Accts. or Establishment
- PID387 and 388 Solid Waste - (Excl. Bio Med) Not required use of Dump Trk
- PID391, 405, Refuse Collection Service - (Excl. Bio Med Waste) Lumber Brick and other Cast off Material

Cities
County Lines
Interstate Highway
Local Roads
Rail Lines
State Highway
Township Lines
U.S. Highway
Water (River, Creek)
National Forests
National Parks
Military Installations
Native American Lands
Water (Ocean, Lake)

Data used to create this map were generated at a scale of 1:24,000. Use of this information for purposes requiring a greater accuracy is not recommended.

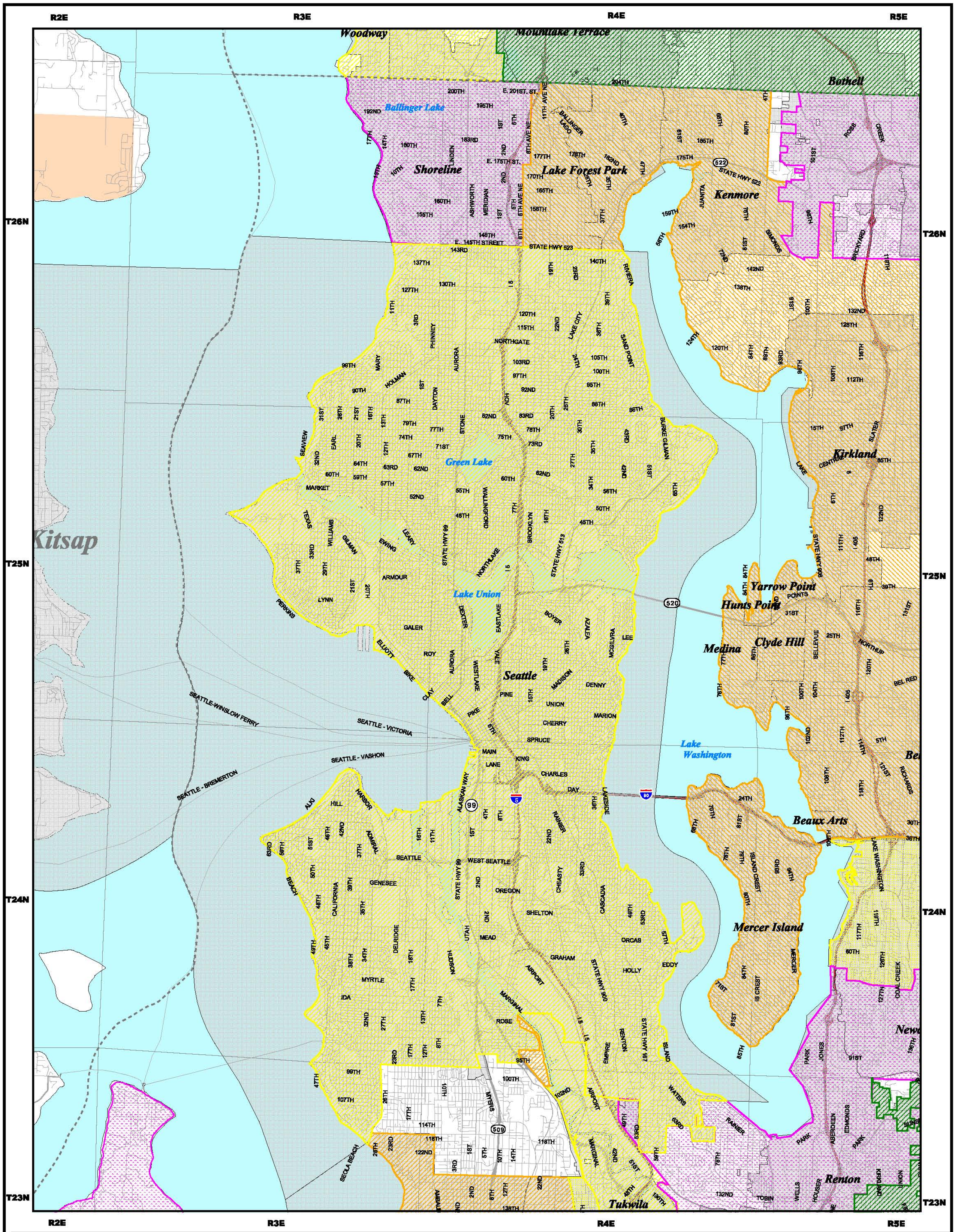

UTILITIES AND TRANSPORTATION COMMISSION

WASHINGTON STATE SOLID WASTE CERTIFICATE AUTHORITY

January 2005

Rabanco LTD; Rabanco Connections International, Inc.

Certificate: G-000012

WASHINGTON UTC UTILITIES AND TRANSPORTATION COMMISSION

For more information contact:
Ray Dejoe
Cartographic Tech
(360) 664-1248

Legend

Application No. GA-79322 Docket No. TG041942 Effective: 01-01-2005

- PID382, 406, 407 Solid Waste Collection Service (Excl. Bio Med Waste)
- PID384, 388, 392 Refuse Collection Service - (Excl. Bio Med Waste) Commercial Accts. or Establishment
- PID387 and 388 Solid Waste - (Excl. Bio Med) Not required use of Dump Trk
- PID257 and 383 Solid Waste - (Commercial Accts.)
- PID391, 406, Refuse Collection Service - (Excl. Bio Med Waste) Lumber Brick and other Cast off Material

Cities
County Lines
Interstate Highway
Local Roads
Rail Lines
State Highway
Township Lines
U.S. Highway
Water (River, Creek)
National Forests
National Parks
Military Installations
Native American Lands
Water (Ocean, Lake)

Data used to create this map were generated at a scale of 1:24,000. Use of this information for purposes requiring a greater accuracy is not recommended.

N W E S

0.6 0 0.6 1.2 1.8 2.4 Miles

Scale: 1 : 85,000

Map III - A

King County

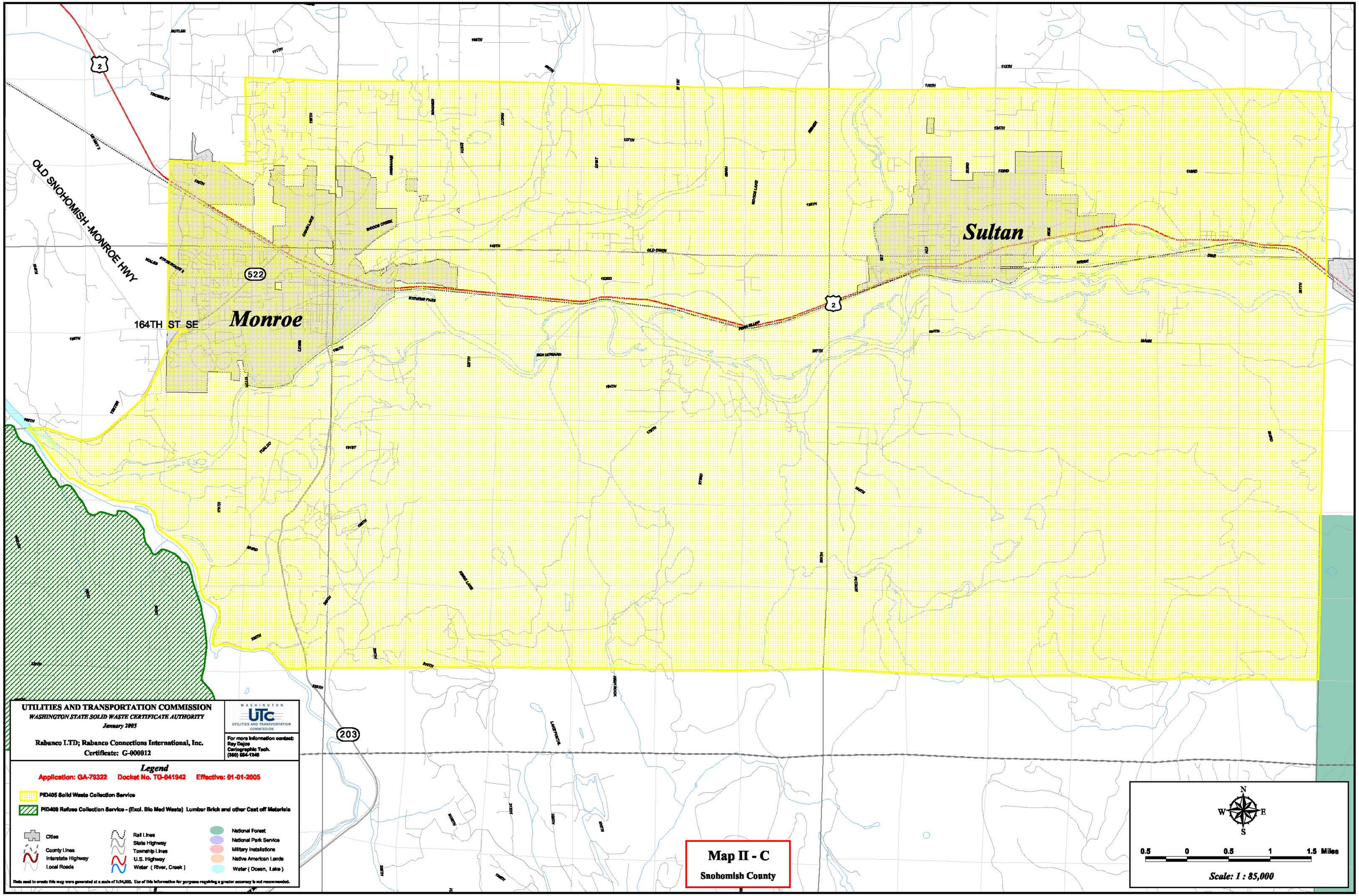
R4E
R5E
R6E
T28N
T27N
T26N
Monroe
Sultan
OLD SNOHOMISH-MONROE HWY
164TH ST SE
522
2
203
UTILITIES AND TRANSPORTATION COMMISSION
WASHINGTON STATE SOLID WASTE CERTIFICATE AUTHORITY
January 2005
Rabanco LTD; Rabanco Connections International, Inc.
Certificate: G-000012
WASHINGTON UTC UTILITIES AND TRANSPORTATION COMMISSION
For more information contact:
Ray Dejos
Cartographic Tech.
(360) 664-1346
Legend
Application: GA-79322 Docket No. TG-041942 Effective: 01-01-2005
PID405 Solid Waste Collection Service
PID408 Refuse Collection Service - (Excl. Bio Med Waste) Lumber Brick and other Cast off Materials
Cities
County Lines
Interstate Highway
Local Roads
Rail Lines
State Highway
Township Lines
U.S. Highway
Water (River, Creek)
National Forest
National Park Service
Military Installations
Native American Lands
Water (Ocean, Lake)
Data used to create this map were generated at a scale of 1:24,000. Use of this information for purposes requiring a greater accuracy is not recommended.
Map II - C
Snohomish County
N
W
E
S
0.5 0 0.5 1 1.5 Miles
Scale: 1 : 85,000

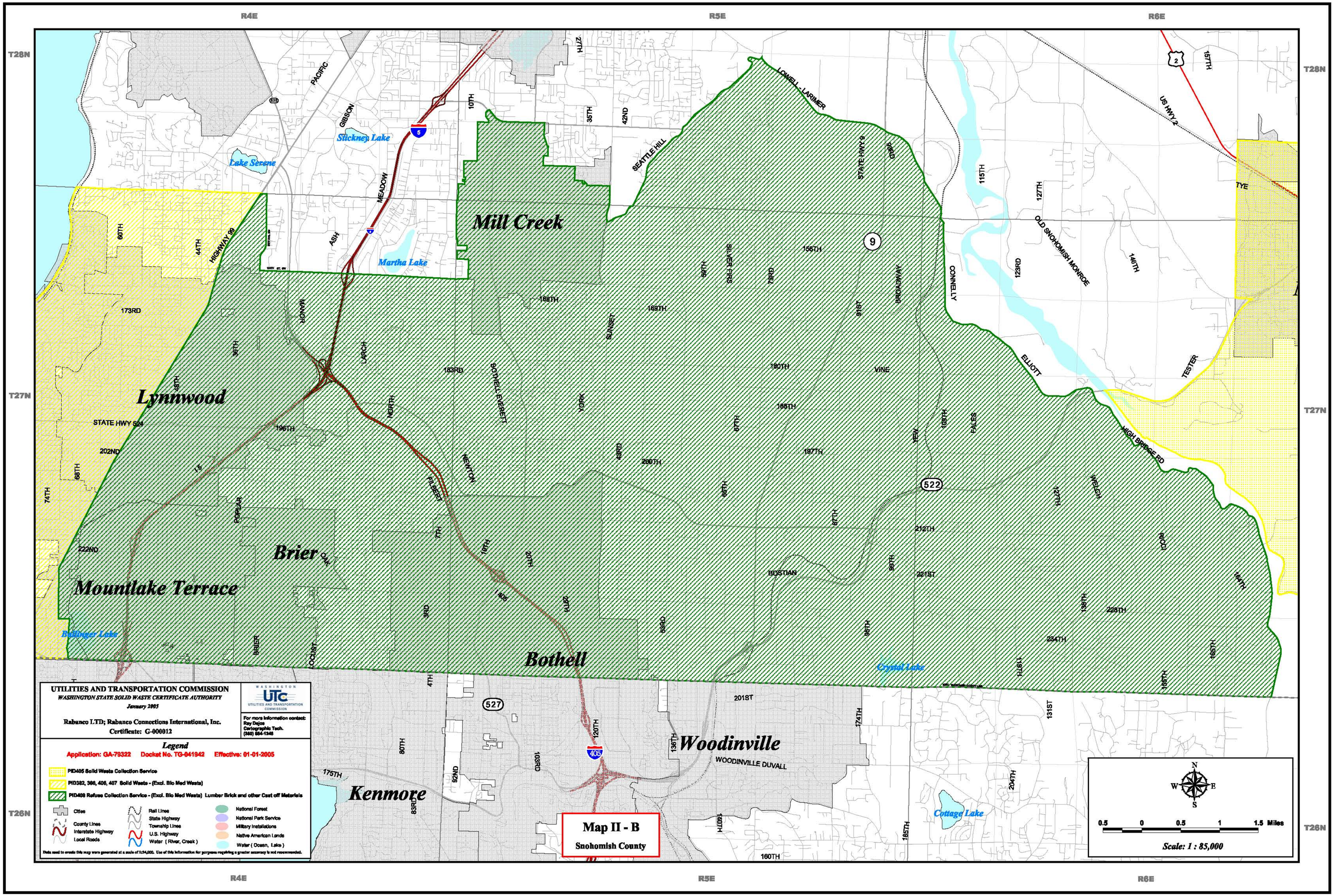

R4E
R5E
R6E
T28N
T27N
T26N
Mill Creek
Lynnwood
Brier
Mountlake Terrace
Bothell
Woodinville
Kenmore
Stickney Lake
Lake Serene
Martha Lake
Bullinger Lake
Crystal Lake
Cottage Lake
UTILITIES AND TRANSPORTATION COMMISSION
WASHINGTON STATE SOLID WASTE CERTIFICATE AUTHORITY
January 2005
Rabanco LTD; Rabanco Connections International, Inc.
Certificate: G-000012
For more information contact:
Ray Dejos
Cartographic Tech.
(360) 664-1248
Legend
Application: GA-79322 Docket No. TG-041942 Effective: 01-01-2005
PID405 Solid Waste Collection Service
PID382, 386, 406, 407 Solid Waste - (Excl. Bio Med Waste)
PID408 Refuse Collection Service - (Excl. Bio Med Waste) Lumber Brick and other Cast off Materials
Cities
County Lines
Interstate Highway
Local Roads
Rail Lines
State Highway
Township Lines
U.S. Highway
Water (River, Creek)
National Forest
National Park Service
Military Installations
Native American Lands
Water (Ocean, Lake)
Data used to create this map were generated at a scale of 1:24,000. Use of this information for purposes requiring a greater accuracy is not recommended.
Map II - B
Snohomish County
0.5 0 0.5 1 1.5 Miles
Scale: 1 : 85,000

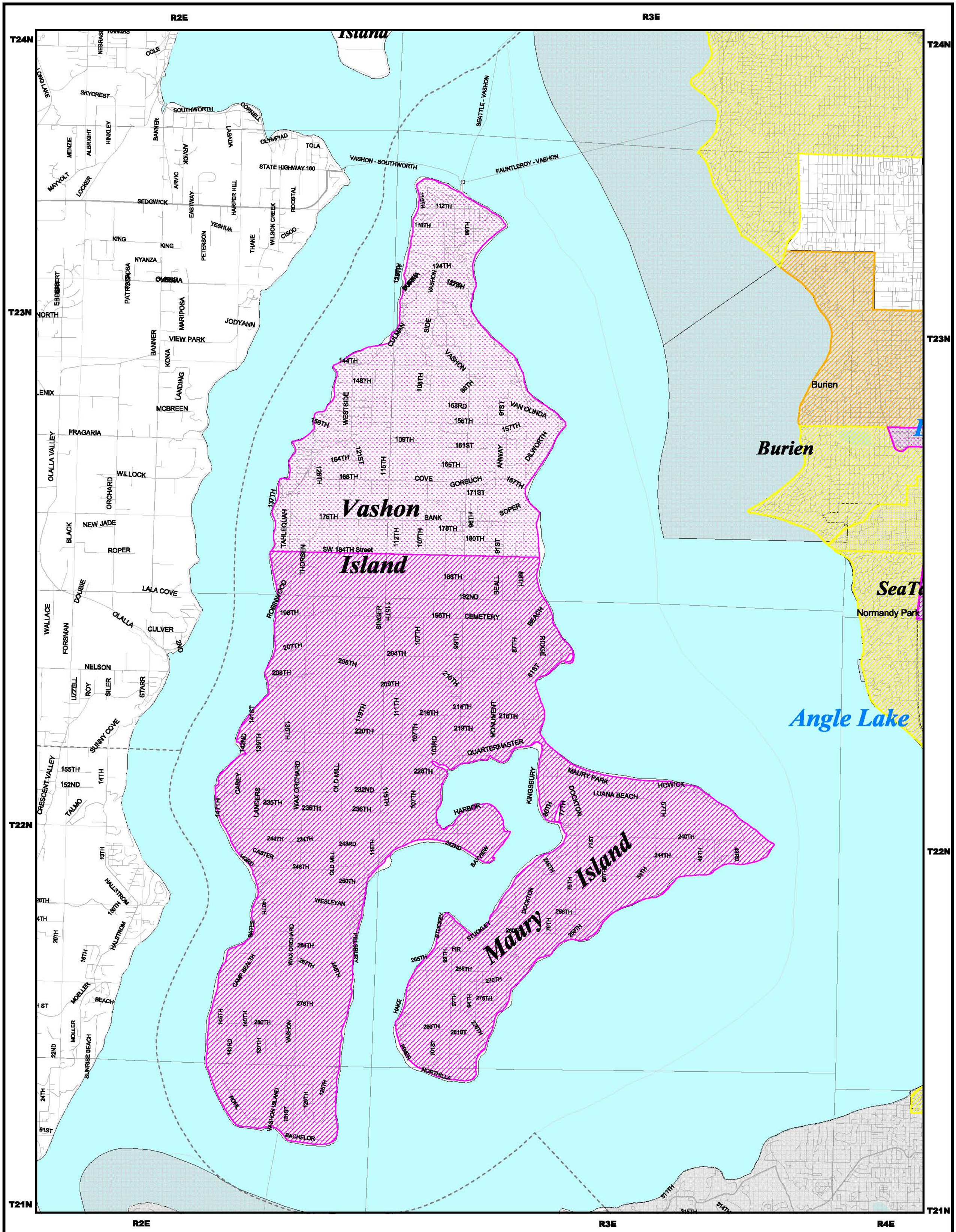

Map III - E

King County

UTILITIES AND TRANSPORTATION COMMISSION

WASHINGTON STATE SOLID WASTE CERTIFICATE AUTHORITY

January 2005

Rabanco LTD; Rabanco Connections International, Inc.

Certificate: G-000012

WASHINGTON UTC UTILITIES AND TRANSPORTATION COMMISSION

For more information contact:
Ray Dejoe
Cartographic Tech
(360) 664-1266

Legend

Application No. GA-79322 Docket No. TG041942 Effective: 01-01-2005

- PID382, 386, and 407 Solid Waste Collection Service (Excl. Bio Med Waste)
- PID393, Refuse Collection Service - (Excl. Bio Med Waste) Commercial Accts. or Establishment
- PID385 Refuse Collection Service - (Excl. Bio Med)
- PID383 Solid Waste - (Excl. Bio Med) Not required use of Dump Trk

Cities
County Lines
Interstate Highway
Local Roads
Rail Lines
State Highway
Township Lines
U.S. Highway
Water (River, Creek)
National Forests
National Parks
Military Installations
Native American Lands
Water (Ocean, Lake)

Data used to create this map were generated at a scale of 1:24,000. Use of this information for purposes requiring a greater accuracy is not recommended.